

NOTICE!!

These documents have been scanned!

Do not place un-scanned documents beneath this notice!

Do not remove this notice from this file!

GPO Jacket No. 560-102
Print Order 61540
Rise Business Services, LLC
Job=AZ15 5/28/2019



Box Number= AZ15098



Claim Begin-End: AMC375722-AMC375723

1 Initial Receipt



AZ15098-2

AMC375666-AMC376419

United States Department of the Interior
Bureau of Land Management
 BUSINESS & SUPPORT SVCS DIV
 ONE N CENTRAL AVE SUITE 800
 PHOENIX, AZ 85004 -4427
 Phone: (602) 417-9200

Receipt

No: 1398963

Transaction #: 1445334

Date of Transaction: 11/29/2006

ENTERED IN COMPUTER

DEC 11 2006 *RS*

CUSTOMER: CLIFFORD L SORENSEN
 3520 ORCHARD HILLS WAY
 WEST VALLEY, UT 84128

| LINE # | QTY | DESCRIPTION | REMARKS | UNIT PRICE | TOTAL |
|---------------|------|--|-------------------|------------|-----------------|
| 1 | 2.00 | LOCATABLE MINERALS / MINING CLAIMS- NEW, UNADJUD, ONE OR MORE AUTH NOS / NEW MINING CLAIM PROCESSING FEE \$15 (1930) CASES: AMC375722/\$15.00, AMC375723/\$15.00 | | - n/a - | 30.00 |
| 2 | 2.00 | LOCATABLE MINERALS / MINING CLAIMS- NEW, UNADJUD, ONE OR MORE AUTH NOS / NEW MINING CLAIM LOCATION FEE \$30 (1993) CASES: AMC375722/\$30.00, AMC375723/\$30.00 | | - n/a - | 60.00 |
| 3 | 2.00 | LOCATABLE MINERALS / MINING CLAIMS- NEW, UNADJUD, ONE OR MORE AUTH NOS / NEW MINING CLM MAINT FEE \$125 (1993) CASES: AMC375722/\$125.00, AMC375723/\$125.00 | MAINT 2007 (2) | - n/a - | 250.00 |
| TOTAL: | | | | | \$340.00 |

PAYMENT INFORMATION

NOTE: Items will appear on credit card statement as "Bureau of Land Management".

| | | | | |
|---|---------------|--|-------------|------------|
| 1 | AMOUNT: | \$340.00 | POSTMARKED: | N/A |
| | TYPE: | CREDIT CARD | RECEIVED: | 11/29/2006 |
| | NAME: | SORENSEN, CLIFFORD L 3520 ORCHARD HILLS WAY WEST VALLEY UT 84128 | | |
| | CARD NO: | XXXXXXXXXXXX5898 | AUTH CODE: | 664237 |
| | NAME ON CARD: | CLIFFORD SORENSEN | | |
| | EXPIRES: | 06/30/2007 | | |
| | SIGNATURE: | | | |

REMARKS

This receipt was generated by the automated BLM Collections and Billing System and is a paper representation of a portion of the official electronic record contained therein.

NOTICE!!

These documents have been scanned!

Do not place un-scanned documents beneath this notice!

Do not remove this notice from this file!

GPO Jacket No. 560-102
Print Order 61540
Rise Business Services, LLC
Job=AZ15 5/28/2019



Box Number= AZ15098



Claim Begin-End: AMC375722-AMC375723

2 Correspondence



AZ15098-2

AMC375666-AMC376419



United States Department of the Interior

BUREAU OF LAND MANAGEMENT

Arizona State Office

One North Central Avenue, Suite 800

Phoenix, Arizona 85004-4427

www.blm.gov/az/



NOV 04 2014

In Reply Refer To:

3800 (9310) PB

AMC375722

CERTIFIED MAIL – RETURN RECEIPT REQUESTED 7014 0150 0000 5453 3451

NOTICE

CLIFFORD L. SORENSEN
1050 E. BRIGHAM RD. APT 33
ST. GEORGE, UT 84790-8439

GOLDEN DREAM, GOLDEN DREAM 2
AMC375722, AMC375723

*Cured
AC247 - Removed*

Maintenance Fee Waiver Held for Rejection

This office received the Maintenance Fee Waiver Certification (waiver) for the above listed mining claim(s). The waiver is not properly completed and does not meet the annual filing requirements.

In accordance with 43 Code of Federal Regulations (CFR) 3835.10, the name, address, and original signatures of all owners of the mining claim must be included on the waiver form. Please correct the discrepancy as noted below:

The document received does not contain original signatures, it is a copy. We require the original signatures of all owners of the mining claims. Please submit the original waiver document. Also, be reminded to utilize the most current non-expired forms available.

In order to correct the defect in the waiver, per 43 CFR 3835.93, you must provide this office with the requested information within 60 days of your receipt of this notice. If you are unable to provide this information, you have the option of paying the annual maintenance fee of \$155 per claim (\$155 per 20 acres for placer claims larger than 20 acres). If we do not receive the requested corrections within the 60 day time frame, the claim(s) will be declared forfeited and closed.

DP 1-9-15

SENDER. COMPLETE THIS SECTION

- Complete items 1, 2, and 3. Also complete item 4 if Restricted Delivery is desired.
- Print your name and address on the reverse so that we can return the card to you.
- Attach this card to the back of the mailpiece, or on the front if space permits.

1. Article Addressed to:

CLIFFORD L. SORENSEN
1050 E. BRIGHAM RD. APT 33
ST. GEORGE UT 84790-8439
9310/PB/AMC375722

2. Article Number
(Transfer from service label)

7014 0150 0000 5453 3451

PS Form 3811, July 2013

COMPLETE THIS SECTION ON DELIVERY

A. Signature

Carl L. Sorenson

☐ Agent

☐ Addressee

B. Received by (Printed Name)

C. Date of Delivery

11-10-14

D. Is delivery address different from item 1?

☐ Yes

If YES, enter delivery address below:

☐ No

2014 NOV 13 P 2:17

PHOENIX, ARIZONA

3. Service Type

☒ Certified Mail®

☐ Priority Mail Express™

☐ Registered

☐ Return Receipt for Merchandise

☐ Insured Mail

☐ Collect on Delivery

4. Restricted Delivery? (Extra Fee)

☐ Yes

Domestic Return Receipt

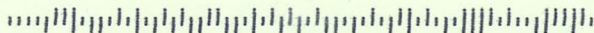
DB 1-9-15

UNITED STATES POSTAL SERVICE

First-Class Mail
Postage & Fees Paid
USPS
Permit No. G-10

- Sender: Please print your name, address, and ZIP+4® in this box•

U.S. DEPARTMENT OF THE INTERIOR
BUREAU OF LAND MANAGEMENT
ARIZONA STATE OFFICE
ONE NORTH CENTRAL AVENUE, SUITE 800
PHOENIX, AZ 85004-4427



Please include your AMC serial number on all correspondence. If additional information is required, please contact Pauline Brown, at 602-417-9360.

Sincerely,

A handwritten signature in cursive script that reads "Rebecca Heick".

Rebecca Heick
Acting Deputy State Director
Lands and Minerals Division

2 Enclosures:

- 1 - Copy of waiver
- 2 - Serial Register Pages



USPS Tracking™



Customer Service ›
Have questions? We're here to help.

Tracking Number: 70140150000054533451

Updated Delivery Day: Monday, November 10, 2014

Product & Tracking Information

Postal Product:

Features:
Certified Mail™

| DATE & TIME | STATUS OF ITEM | LOCATION |
|-----------------------------|----------------|------------------------|
| November 10, 2014 , 2:54 pm | Delivered | SAINT GEORGE, UT 84790 |

Your item was delivered at 2:54 pm on November 10, 2014 in SAINT GEORGE, UT 84790.

| | | |
|-----------------------------|--------------------------|--------------------------|
| November 10, 2014 , 9:50 am | Out for Delivery | SAINT GEORGE, UT 84790 |
| November 10, 2014 , 9:40 am | Sorting Complete | SAINT GEORGE, UT 84790 |
| November 10, 2014 , 8:54 am | Arrived at Unit | SAINT GEORGE, UT 84790 |
| November 9, 2014 , 9:41 pm | Departed USPS Facility | SALT LAKE CITY, UT 84199 |
| November 8, 2014 , 2:37 pm | Arrived at USPS Facility | SALT LAKE CITY, UT 84199 |
| November 7, 2014 , 8:01 am | Departed USPS Facility | PHOENIX, AZ 85026 |
| November 6, 2014 , 10:55 pm | Arrived at USPS Facility | PHOENIX, AZ 85026 |

Available Actions

Text Updates

Email Updates

Return Receipt After Mailing

Track Another Package

Tracking (or receipt) number

Track It

HELPFUL LINKS

Contact Us
Site Index
FAQs

ON ABOUT.USPS.COM

About USPS Home
Newsroom
USPS Service Updates
Forms & Publications
Government Services
Careers

OTHER USPS SITES

Business Customer Gateway
Postal Inspectors
Inspector General
Postal Explorer
National Postal Museum
Resources for Developers

LEGAL INFORMATION

Privacy Policy
Terms of Use
FOIA
No FEAR Act EEO Data

Copyright © 2014 USPS. All Rights Reserved.

Search or Enter a Tracking Number

OFFICIAL COPIES: /Case Files/ /SD Read/ /Section/ /Author/

*Prison
10/31/14*

*Attorney
11/3/14
RA
11/4/14*

NOV 04 2014

In Reply Refer To:
3800 (9310) PB
AMC375722

CERTIFIED MAIL – RETURN RECEIPT REQUESTED 7014 0150 0000 5453 3451

NOTICE

CLIFFORD L. SORENSEN
1050 E. BRIGHAM RD. APT 33
ST. GEORGE, UT 84790-8439

*call from C. Sorensen
11-12-14 @ 8:57 A
mailed in his original WVR, we
should receive it soon. Thx, PB
He also had some questions so I
trans his call to R. Myers.
PB*

GOLDEN DREAM, GOLDEN DREAM 2
AMC375722, AMC375723

*Entered
Ac 393
Ac 247 - Removed 11-18-14
corrected WVR
Rec'd 11-17-14
PB*

Maintenance Fee Waiver Held for Rejection

This office received the Maintenance Fee Waiver Certification (waiver) for the above listed mining claim(s). The waiver is not properly completed and does not meet the annual filing requirements.

In accordance with 43 Code of Federal Regulations (CFR) 3835.10, the name, address, and original signatures of all owners of the mining claim must be included on the waiver form. Please correct the discrepancy as noted below:

The document received does not contain original signatures, it is a copy. We require the original signatures of all owners of the mining claims. Please submit the original waiver document. Also, be reminded to utilize the most current non-expired forms available.

In order to correct the defect in the waiver, per 43 CFR 3835.93, you must provide this office with the requested information within 60 days of your receipt of this notice. If you are unable to provide this information, you have the option of paying the annual maintenance fee of \$155 per claim (\$155 per 20 acres for placer claims larger than 20 acres). If we do not receive the requested corrections within the 60 day time frame, the claim(s) will be declared forfeited and closed.

*Card Signed
11-10-14*

DD: 1/9/15

Please include your AMC serial number on all correspondence. If additional information is required, please contact Pauline Brown, at 602-417-9360.

Sincerely,

/s/ Rebecca Heick
Rebecca Heick
Acting Deputy State Director
Lands and Minerals Division

AZ9310:PBrown:x9360:nch:10/31/14:Letter #30_CF

UNITED STATES
DEPARTMENT OF THE INTERIOR
BUREAU OF LAND MANAGEMENT
MAINTENANCE FEE WAIVER CERTIFICATION

SEE INSTRUCTIONS ON NEXT PAGE

FORM APPROVED
OMB NO. 1004-0114
Expires: November 30, 2003

1. This small miner waiver is filed for the assessment year beginning at noon on September 1, 2013 and ending at noon on September 1, 2014.
2. The undersigned and all related parties owned ten or fewer mining claims, mill, or tunnel sites located and maintained on Federal lands in the United States of America on September 1, 2013.
3. The undersigned have performed the assessment work required by law for each mining claim listed prior to filing this waiver and understand that by filing this form; an affidavit of assessment work must be recorded by the December 30th following the filing of this waiver.
4. The undersigned understand that if the assessment work obligation has not yet come due under 30 U.S.C. 28 (for those claims in their first assessment year only); a notice of intent to hold reciting this condition must be recorded by the December 30th following the filing of this waiver.
5. The undersigned understand that mill and tunnel sites may also be listed upon this waiver and be waived from payment of the maintenance fee; and that a notice of intent to hold for these sites is required to be recorded by the December 30th immediately following the filing of this waiver.
6. The undersigned understand and acknowledge that pursuant to 43 U.S.C. 1212 and 18 U.S.C. 1001; the filing or recording of a false, fictitious, or fraudulent document with the Bureau of Land Management may result in a fine of up to \$250,000, a prison term not to exceed five years, or both.
7. The mining claims, mill or tunnel sites for which this waiver from payment of the maintenance fees is requested are:

| CLAIM OR SITE NAME | BLM RECORDATION SERIAL NUMBER |
|--------------------|-------------------------------|
| 1. Golden Dream | AMC 375722 ✓ |
| 2. Golden Dream #2 | AMC 375723 |
| 3. | |
| 4. | |
| 5. | |
| 6. | |
| 7. | |
| 8. | |
| 9. | |
| 10. | |

The owner(s) (claimants) of the above mining claims and sites are:

Clifford L. Sorensen
(Owner's Name - Please Print)
1050 E. Brigham Rd. #33
(Street or P.O. Box)
St. George UT 84790
(City) (State) (Zip Code)

Clifford L. Sorensen
(Owner's Signature)

Doris Rarick
(Owner's Name - Please Print)
676 W Lava Point Dr #49
(Street or P.O. Box)
Saint George UT 84790
(City) (State) (Zip Code)

Doris Rarick
(Owner's Signature)

(Owner's Name - Please Print)
(Street or P.O. Box)
(City) (State) (Zip Code)

(Owner's Signature)

ENTERED
SEP 05 2014
BY: AT

(Continued on next page)

(Owner's Name - Please Print)

(Owner's Signature)

(Street or P.O. Box)

(City)

(State)

(Zip Code)

(Owner's Name - Please Print)

(Owner's Signature)

(Street or P.O. Box)

(City)

(State)

(Zip Code)

(Owner's Name - Please Print)

(Owner's Signature)

(Street or P.O. Box)

(City)

(State)

(Zip Code)

(Owner's Name - Please Print)

(Owner's Signature)

(Street or P.O. Box)

(City)

(State)

(Zip Code)

INSTRUCTIONS

1. This certification is made under the provisions of § 1744 of Title 43 and § 28-28k of Title 30 of the United States Code; and the regulations thereunder (43 CFR Part 3830).
2. The claimant(s) must fill in the dates in paragraph 1 for the beginning and ending of the assessment year for which this waiver is sought.
3. The claimant(s) must fill in the date in paragraph 2 for the beginning of the assessment year for which this waiver is sought.
4. All claim and site names and Bureau of Land Management (BLM) serial numbers must be listed for the mining claims, mill sites, and tunnel sites for which the waiver is sought.
5. All owners of the mining claims, mill sites, and tunnel sites and their addresses must be given.
6. This waiver form must be signed by all the claimants or their designated agent, in original form. If an agent is designated, a notarized designation of agent, signed by all of the claimants with proper address given, must be submitted with this waiver.

7. This form must be filed no later than September 1st for the upcoming assessment year in the BLM State Office where the mining claims or sites are recorded, or the waiver cannot be granted by the BLM. (Example: to obtain a waiver for the assessment year 2000, which begins at noon on September 1, 1999, you must qualify for and file for a waiver no later than September 1, 1999 in the proper BLM State Office).
8. For all mining claims which require assessment work, you must record an affidavit of labor on or before the December 30th immediately following the filing of this waiver. For all other mining claims or sites waived, you must record a notice of intent to hold on or before the December 30th immediately following the filing of this waiver.
9. Mill and tunnel sites may also be listed upon this waiver and be waived from payment of the maintenance fee. A notice of intent to hold for these sites is required to be filed by the December 30th following the filing of this waiver.

NOTICE/BURDEN HOURS STATEMENT

The Privacy Act of 1974 and the regulations in 43 CFR 2.48(d) provide that you be furnished the following information in connection with the information required by this certification of waiver from rental fees.

AUTHORITY: 30 U.S.C. 28-28k; 43 U.S.C. 1201, 1457, 1740, and 1744; and 43 CFR 3830.

PRINCIPLE PURPOSE: This information is to be used to verify that the owner(s) (claimants) of a mining claim has complied with 30 U.S.C. 28f and is entitled to perform assessment work in lieu of paying the maintenance fee for the mining claims listed on this form.

ROUTINE USE: (1) Adjudication of the claimant(s) certification of waiver from paying the maintenance fee otherwise required by 30 U.S.C. 28f. (2) Disclosure may be made to appropriate Federal agencies when location is made within the agency's geographic area of responsibility. (3) Information from the record and/or the record will be transferred to the appropriate Federal, State, or local agency, or a member of the public in response to a specific request for pertinent information. (4) Information may also be provided to the Department of Justice or in a proceeding before a court or adjudicative body; or to Federal, State, local or foreign agencies when needed for enforcement of civil or criminal codes or applicable regulations concerning title rights upon the public land.

EFFECT OF NOT PROVIDING INFORMATION: Disclosure of this information is required by 30 U.S.C. 28f and 43 CFR Part 3830 for those qualified claimants wishing to take the small miner waiver allowed. Failure to supply the information required in this form to support the claimants certification of waiver from payment of the otherwise required maintenance fees will result in the waiver being disallowed and the mining claims subject to forfeiture by BLM under 30 U.S.C. 28i.

The Paperwork Reduction Act of 1995 requires us to inform you that:

This information is being collected to allow the BLM to determine if you qualify for a waiver from the payment of \$100 per mining claim or site maintenance fee established in 30 U.S.C. 28f and the implementing regulations at 43 CFR 3830. A response to this request is required in accordance with the statute to obtain your benefit.

BLM would like you to know that you do not have to respond to this, or any other, Federal agency-sponsored information collection unless it displays a currently valid OMB control number.

Public reporting burden for this form is estimated to average 8 minutes (0.133 hours) per response, including time to review instructions, gathering and maintaining data, and completing and reviewing the form. Direct comments regarding this burden estimate, or any other aspect of this form, to the U.S. Department of the Interior, Bureau of Land Management (1004-0114), Bureau Information Collection Clearance Officer (WO-03), Mail Stop 4014, 1849 C St., N.W., Washington, D.C. 20240.

FOR OFFICIAL USE ONLY

**DEPARTMENT OF THE INTERIOR
BUREAU OF LAND MANAGEMENT
MINING CLAIMS**

Run Date/Time: 10/16/2014 10:32 AM

(LIVE) Serial Register Page

Page 1 of 1

01 10-21-1976;090STAT0090;43USC1744

Case Type 384201: PLACER CLAIM

Claim Name: GOLDEN DREAM

Commodity :

Case Disposition: ACTIVE

Required Maintenance Fee: \$310.00

Total Acres

40.000

Serial Number

AMC375722

Lead File Number

AMC375722

Name & Address

Int Rel

RARICK DORIS 676 LAVA POINT DR UNIT 49
SORENSEN CLIFFORD L 1050 E BRIGHAM RD APT 33

ST GEORGE, UT 84770-7193
ST GEORGE, UT 84790-8439

CLAIMANT
CLAIMANT

| Mer Twp | Rng | Sec | Quadrant | District/Field Office | County |
|---------|-------|-------|----------|-----------------------|---------|
| 14 | 0030N | 0200W | 011 | SW | YUMA FO |

LA PAZ

| Act Date | Code | Action | Action Remarks | Receipt Number |
|------------|------|-----------------------------|------------------------|----------------|
| 11/11/2006 | 403 | LOCATION DATE | | |
| 11/29/2006 | 395 | RECORDATION NOTICE RECD | 1 | 1398963 |
| 08/04/2014 | 483 | SMALL MINER CERT FILED | 2015 | |
| 08/04/2014 | 480 | EVID OF ASSMT FILED | 2014 | 3093490 |
| 08/26/2013 | 483 | SMALL MINER CERT FILED | 2014 | |
| 08/02/2013 | 480 | EVID OF ASSMT FILED | 2013 | 2846683 |
| 06/25/2012 | 483 | SMALL MINER CERT FILED | 2013 | |
| 06/25/2012 | 480 | EVID OF ASSMT FILED | 2012 | 2596894 |
| 08/18/2011 | 483 | SMALL MINER CERT FILED | 2012 | |
| 08/18/2011 | 480 | EVID OF ASSMT FILED | 2011 | 2408255 |
| 04/06/2010 | 483 | SMALL MINER CERT FILED | 2011 | |
| 04/06/2010 | 480 | EVID OF ASSMT FILED | 2010 | 2113388 |
| 05/22/2009 | 483 | SMALL MINER CERT FILED | 2010 | |
| 05/22/2009 | 480 | EVID OF ASSMT FILED | 2009 | 1926572 |
| 08/29/2008 | 483 | SMALL MINER CERT FILED | 2009 | |
| 12/11/2008 | 480 | EVID OF ASSMT FILED | 2008 | 1838227 |
| 08/23/2007 | 483 | SMALL MINER CERT FILED | 2008 | |
| 08/23/2007 | 480 | EVID OF ASSMT FILED | 2007 | 1551183 |
| 11/29/2006 | 484 | LOCATION YEAR / MAINTENANCE | 2007 | 1398963 |
| 08/04/2014 | 247 | FUTURE ACTION SUSPENSE | 2015 WVR CORRECTION | |
| 09/16/2013 | 379 | REFUND AUTHORIZED | \$10; DUPLICATE PAYMEN | 2865623 |
| 08/26/2013 | 398 | DOC RETURNED UNRECORDED | \$10;480 | 2865623 |
| 08/02/2007 | 669 | LAND STATUS CHECKED | | |
| 11/29/2006 | 501 | ACCT ADV IN LEAD FILE | AMC375722; | |

Line Nr Remarks

0001 9/16/2013 REFUND - NO FEE FOR WAIVER

**NO WARRANTY IS MADE BY BLM
FOR USE OF THE DATA FOR
PURPOSES NOT INTENDED BY BLM**

**DEPARTMENT OF THE INTERIOR
BUREAU OF LAND MANAGEMENT
MINING CLAIMS**

Run Date/Time: 10/16/2014 10:33 AM

(LIVE) Serial Register Page

Page 1 of 1

01 10-21-1976;090STAT0090;43USC1744

Case Type 384201: PLACER CLAIM

Claim Name: GOLDEN DREAM 2

Commodity :

Case Disposition: ACTIVE

Required Maintenance Fee: \$310.00

Total Acres

40.000

Serial Number

AMC375723

Lead File Number

AMC375722

Name & Address

Int Rel

| | | | |
|---------------------|---------------------------|--------------------------|----------|
| RARICK DORIS | 676 LAVA POINT DR UNIT 49 | ST GEORGE, UT 84770-7193 | CLAIMANT |
| SORENSEN CLIFFORD L | 1050 E BRIGHAM RD APT 33 | ST GEORGE, UT 84790-8439 | CLAIMANT |

| Mer Twp | Rng | Sec | Quadrant | District/Field Office | County |
|---------|-------|-------|----------|-----------------------|--------|
| 14 | 0030N | 0200W | 011 | SW YUMA FO | LA PAZ |

| Act Date | Code | Action | Action Remarks | Receipt Number |
|------------|------|-----------------------------|---------------------|----------------|
| 11/11/2006 | 403 | LOCATION DATE | | |
| 11/29/2006 | 395 | RECORDATION NOTICE RECD | 1 | 1398963 |
| 08/04/2014 | 483 | SMALL MINER CERT FILED | 2015 | |
| 08/04/2014 | 480 | EVID OF ASSMT FILED | 2014 | 3093490 |
| 08/26/2013 | 483 | SMALL MINER CERT FILED | 2014 | |
| 08/02/2013 | 480 | EVID OF ASSMT FILED | 2013 | 2846683 |
| 06/25/2012 | 483 | SMALL MINER CERT FILED | 2013 | |
| 06/25/2012 | 480 | EVID OF ASSMT FILED | 2012 | 2596894 |
| 08/18/2011 | 483 | SMALL MINER CERT FILED | 2012 | |
| 08/18/2011 | 480 | EVID OF ASSMT FILED | 2011 | 2408255 |
| 04/06/2010 | 483 | SMALL MINER CERT FILED | 2011 | |
| 04/06/2010 | 480 | EVID OF ASSMT FILED | 2010 | 2113388 |
| 05/22/2009 | 483 | SMALL MINER CERT FILED | 2010 | |
| 05/22/2009 | 480 | EVID OF ASSMT FILED | 2009 | 1926572 |
| 08/29/2008 | 483 | SMALL MINER CERT FILED | 2009 | |
| 12/11/2008 | 480 | EVID OF ASSMT FILED | 2008 | 1838227 |
| 08/23/2007 | 483 | SMALL MINER CERT FILED | 2008 | |
| 08/23/2007 | 480 | EVID OF ASSMT FILED | 2007 | 1551183 |
| 11/29/2006 | 484 | LOCATION YEAR / MAINTENANCE | 2007 | 1398963 |
| 08/04/2014 | 247 | FUTURE ACTION SUSPENSE | 2015 WVR CORRECTION | |
| 08/02/2007 | 669 | LAND STATUS CHECKED | | |
| 11/29/2006 | 501 | ACCT ADV IN LEAD FILE | AMC375722; | |

Line Nr Remarks

**NO WARRANTY IS MADE BY BLM
FOR USE OF THE DATA FOR
PURPOSES NOT INTENDED BY BLM**



United States Department of the Interior

BUREAU OF LAND MANAGEMENT

Arizona State Office

One North Central Avenue, Suite 800

Phoenix, Arizona 85004-4427

www.blm.gov/az/



NOV 04 2014

In Reply Refer To:

3800 (9310) PB

AMC375722

CERTIFIED MAIL – RETURN RECEIPT REQUESTED 7014 0150 0000 5453 3468

NOTICE

DORIS RARICK

676 LAVA POINT DR. UNIT 49

SAINT GEORGE, UT 84770-7193

GOLDEN DREAM, GOLDEN DREAM 2

AMC375722, AMC375723

Maintenance Fee Waiver Held for Rejection

This office received the Maintenance Fee Waiver Certification (waiver) for the above listed mining claim(s). The waiver is not properly completed and does not meet the annual filing requirements.

In accordance with 43 Code of Federal Regulations (CFR) 3835.10, the name, address, and original signatures of all owners of the mining claim must be included on the waiver form. Please correct the discrepancy as noted below:

The document received does not contain original signatures, it is a copy. We require the original signatures of all owners of the mining claims. Please submit the original waiver document. Also, be reminded to utilize the most current non-expired forms available.

In order to correct the defect in the waiver, per 43 CFR 3835.93, you must provide this office with the requested information within 60 days of your receipt of this notice. If you are unable to provide this information, you have the option of paying the annual maintenance fee of \$155 per claim (\$155 per 20 acres for placer claims larger than 20 acres). If we do not receive the requested corrections within the 60 day time frame, the claim(s) will be declared forfeited and closed.

SENDER: COMPLETE THIS SECTION

- Complete items 1, 2, and 3. Also complete item 4 if Restricted Delivery is desired.
- Print your name and address on the reverse so that we can return the card to you.
- Attach this card to the back of the mailpiece, or on the front if space permits.

1. Article Addressed to:

DORIS RARICK
676 LAVA POINT DR. UNIT 49
SAINT GEORGE UT 84770-7193
9310/PB/AMC375722

COMPLETE THIS SECTION ON DELIVERY

A. Signature

X

Doris Rarick

☐ Agent☐ Addressee

B. Received by (Printed Name)

RECEIVED

C. Date of Delivery

11-10-14

D. Is delivery address different from item 1? ☐ YesIf YES, enter delivery address below: ☐ No

2014 NOV 12 P 4:05

PHOENIX, ARIZONA

3. Service Type

☐ Certified Mail®☐ Priority Mail Express™☐ Registered☐ Return Receipt for Merchandise☐ Insured Mail☐ Collect on Delivery

4. Restricted Delivery? (Extra Fee)


☐ Yes

2. Article Number

(Transfer from service label)

7014 0150 0000 5453 3468

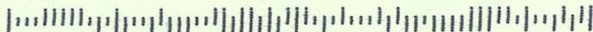
UNITED STATES POSTAL SERVICE



First-Class Mail
Postage & Fees Paid
USPS
Permit No. G-10

- Sender: Please print your name, address, and ZIP+4® in this box•

U.S. DEPARTMENT OF THE INTERIOR
BUREAU OF LAND MANAGEMENT
ARIZONA STATE OFFICE
ONE NORTH CENTRAL AVENUE, SUITE 800
PHOENIX, AZ 85004-4427



Please include your AMC serial number on all correspondence. If additional information is required, please contact Pauline Brown, at 602-417-9360.

Sincerely,

A handwritten signature in cursive script that reads "Rebecca Heick".

Rebecca Heick
Acting Deputy State Director
Lands and Minerals Division

2 Enclosures:

- 1 - Copy of waiver
- 2 - Serial Register Pages



USPS Tracking™



Customer Service ›
Have questions? We're here to help.

Tracking Number: 70140150000054533468

Updated Delivery Day: Wednesday, November 12, 2014

Product & Tracking Information

Postal Product:

Features:
Certified Mail™

| DATE & TIME | STATUS OF ITEM | LOCATION |
|------------------------------|----------------|------------------------|
| November 10, 2014 , 12:19 pm | Delivered | SAINT GEORGE, UT 84770 |

Your item was delivered at 12:19 pm on November 10, 2014 in SAINT GEORGE, UT 84770.

| | | |
|------------------------------|--------------------------|--------------------------|
| November 10, 2014 , 10:01 am | Sorting Complete | SAINT GEORGE, UT 84770 |
| November 10, 2014 , 9:29 am | Arrived at Unit | SAINT GEORGE, UT 84770 |
| November 9, 2014 , 2:31 am | Arrived at USPS Facility | PROVO, UT 84605 |
| November 8, 2014 , 7:22 am | Departed USPS Facility | SALT LAKE CITY, UT 84199 |
| November 7, 2014 , 7:22 pm | Arrived at USPS Facility | SALT LAKE CITY, UT 84199 |
| November 6, 2014 , 10:55 pm | Arrived at USPS Facility | PHOENIX, AZ 85026 |

Available Actions

Text Updates

Email Updates

Return Receipt After Mailing

Track Another Package

Tracking (or receipt) number

Track It

HELPFUL LINKS

[Contact Us](#)
[Site Index](#)
[FAQs](#)

ON ABOUT.USPS.COM

[About USPS Home](#)
[Newsroom](#)
[USPS Service Updates](#)
[Forms & Publications](#)
[Government Services](#)
[Careers](#)

OTHER USPS SITES

[Business Customer Gateway](#)
[Postal Inspectors](#)
[Inspector General](#)
[Postal Explorer](#)
[National Postal Museum](#)
[Resources for Developers](#)

LEGAL INFORMATION

[Privacy Policy](#)
[Terms of Use](#)
[FOIA](#)
[No FEAR Act EEO Data](#)

Copyright © 2014 USPS. All Rights Reserved.

Search or Enter a Tracking Number

OFFICIAL COPIES: /Case Files/ /SD Read/ /Section/ /Author/

P. Brown
10/31/14

ATMower
11/3/14

NOV 04 2014

In Reply Refer To:
3800 (9310) PB
AMC375722

CERTIFIED MAIL – RETURN RECEIPT REQUESTED 7014 0150 0000 5453 3468

NOTICE

DORIS RARICK
676 LAVA POINT DR. UNIT 49
SAINT GEORGE, UT 84770-7193

GOLDEN DREAM, GOLDEN DREAM 2
AMC375722, AMC375723

393

Maintenance Fee Waiver Held for Rejection

This office received the Maintenance Fee Waiver Certification (waiver) for the above listed mining claim(s). The waiver is not properly completed and does not meet the annual filing requirements.

In accordance with 43 Code of Federal Regulations (CFR) 3835.10, the name, address, and original signatures of all owners of the mining claim must be included on the waiver form. Please correct the discrepancy as noted below:

The document received does not contain original signatures, it is a copy. We require the original signatures of all owners of the mining claims. Please submit the original waiver document. Also, be reminded to utilize the most current non-expired forms available.

In order to correct the defect in the waiver, per 43 CFR 3835.93, you must provide this office with the requested information within 60 days of your receipt of this notice. If you are unable to provide this information, you have the option of paying the annual maintenance fee of \$155 per claim (\$155 per 20 acres for placer claims larger than 20 acres). If we do not receive the requested corrections within the 60 day time frame, the claim(s) will be declared forfeited and closed.

Please include your AMC serial number on all correspondence. If additional information is required, please contact Pauline Brown, at 602-417-9360.

Sincerely,

/s/ Rebecca Heick
Rebecca Heick
Acting Deputy State Director
Lands and Minerals Division

AZ9310:PBrown:x9360:nch:10/31/14:Letter #30_CF

UNITED STATES
DEPARTMENT OF THE INTERIOR
BUREAU OF LAND MANAGEMENT
MAINTENANCE FEE WAIVER CERTIFICATION

SEE INSTRUCTIONS ON NEXT PAGE

FORM APPROVED
OMB NO. 1004-0114
Expires: November 30, 2003

1. This small miner waiver is filed for the assessment year beginning at noon on September 1, 2013 and ending at noon on September 1, 2014.
2. The undersigned and all related parties owned ten or fewer mining claims, mill, or tunnel sites located and maintained on Federal lands in the United States of America on September 1, 2013.
3. The undersigned have performed the assessment work required by law for each mining claim listed prior to filing this waiver and understand that by filing this form; an affidavit of assessment work must be recorded by the December 30th following the filing of this waiver.
4. The undersigned understand that if the assessment work obligation has not yet come due under 30 U.S.C. 28 (for those claims in their first assessment year only); a notice of intent to hold reciting this condition must be recorded by the December 30th following the filing of this waiver.
5. The undersigned understand that mill and tunnel sites may also be listed upon this waiver and be waived from payment of the maintenance fee; and that a notice of intent to hold for these sites is required to be recorded by the December 30th immediately following the filing of this waiver.
6. The undersigned understand and acknowledge that pursuant to 43 U.S.C. 1212 and 18 U.S.C. 1001; the filing or recording of a false, fictitious, or fraudulent document with the Bureau of Land Management may result in a fine of up to \$250,000, a prison term not to exceed five years, or both.
7. The mining claims, mill or tunnel sites for which this waiver from payment of the maintenance fees is requested are:

| CLAIM OR SITE NAME | BLM RECORDATION SERIAL NUMBER |
|--------------------|-------------------------------|
| 1. Golden Dream | AMC 375722 ✓ |
| 2. Golden Dream #2 | AMC 375723 |
| 3. | |
| 4. | |
| 5. | |
| 6. | |
| 7. | |
| 8. | |
| 9. | |
| 10. | |

The owner(s) (claimants) of the above mining claims and sites are:

Clifford L. Sorensen
(Owner's Name - Please Print)
1050 E. Brigham Rd. #33
(Street or P.O. Box)
St George UT 84790
(City) (State) (Zip Code)

Clifford L. Sorensen
(Owner's Signature)

Doris Ranick
(Owner's Name - Please Print)
676 W Lava Point Dr #49
(Street or P.O. Box)
Saint George UT 84770
(City) (State) (Zip Code)

Doris Ranick
(Owner's Signature)

(Owner's Name - Please Print)
(Street or P.O. Box)
(City) (State) (Zip Code)

(Owner's Signature)

(Continued on next page)

ENTERED
SEP 05 2014
BY: AT

(Owner's Name - Please Print)

(Owner's Signature)

(Street or P.O. Box)

(City)

(State)

(Zip Code)

(Owner's Name - Please Print)

(Owner's Signature)

(Street or P.O. Box)

(City)

(State)

(Zip Code)

(Owner's Name - Please Print)

(Owner's Signature)

(Street or P.O. Box)

(City)

(State)

(Zip Code)

(Owner's Name - Please Print)

(Owner's Signature)

(Street or P.O. Box)

(City)

(State)

(Zip Code)

INSTRUCTIONS

1. This certification is made under the provisions of § 1744 of Title 43 and § 28-28k of Title 30 of the United States Code; and the regulations thereunder (43 CFR Part 3830).
2. The claimant(s) must fill in the dates in paragraph 1 for the beginning and ending of the assessment year for which this waiver is sought.
3. The claimant(s) must fill in the date in paragraph 2 for the beginning of the assessment year for which this waiver is sought.
4. All claim and site names and Bureau of Land Management (BLM) serial numbers must be listed for the mining claims, mill sites, and tunnel sites for which the waiver is sought.
5. All owners of the mining claims, mill sites, and tunnel sites and their addresses must be given.
6. This waiver form must be signed by all the claimants or their designated agent, in original form. If an agent is designated, a notarized designation of agent, signed by all of the claimants with proper address given, must be submitted with this waiver.

7. This form must be filed no later than September 1st for the upcoming assessment year in the BLM State Office where the mining claims or sites are recorded, or the waiver cannot be granted by the BLM. (Example: to obtain a waiver for the assessment year 2000, which begins at noon on September 1, 1999, you must qualify for and file for a waiver no later than September 1, 1999 in the proper BLM State Office).
8. For all mining claims which require assessment work, you must record an affidavit of labor on or before the December 30th immediately following the filing of this waiver. For all other mining claims or sites waived, you must record a notice of intent to hold on or before the December 30th immediately following the filing of this waiver.
9. Mill and tunnel sites may also be listed upon this waiver and be waived from payment of the maintenance fee. A notice of intent to hold for these sites is required to be filed by the December 30th following the filing of this waiver.

NOTICE/BURDEN HOURS STATEMENT

The Privacy Act of 1974 and the regulations in 43 CFR 2.48(d) provide that you be furnished the following information in connection with the information required by this certification of waiver from rental fees.

AUTHORITY: 30 U.S.C. 28-28k; 43 U.S.C. 1201, 1457, 1740, and 1744; and 43 CFR 3830.

PRINCIPLE PURPOSE: This information is to be used to verify that the owner(s) (claimants) of a mining claim has complied with 30 U.S.C. 28f and is entitled to perform assessment work in lieu of paying the maintenance fee for the mining claims listed on this form.

ROUTINE USE: (1) Adjudication of the claimant(s) certification of waiver from paying the maintenance fee otherwise required by 30 U.S.C. 28f. (2) Disclosure may be made to appropriate Federal agencies when location is made within the agency's geographic area of responsibility. (3) Information from the record and/or the record will be transferred to the appropriate Federal, State, or local agency, or a member of the public in response to a specific request for pertinent information. (4) Information may also be provided to the Department of Justice or in a proceeding before a court or adjudicative body; or to Federal, State, local or foreign agencies when needed for enforcement of civil or criminal codes or applicable regulations concerning title rights upon the public land.

EFFECT OF NOT PROVIDING INFORMATION: Disclosure of this information is required by 30 U.S.C. 28f and 43 CFR Part 3830 for those qualified claimants wishing to take the small miner waiver allowed. Failure to supply the information required in this form to support the claimants certification of waiver from payment of the otherwise required maintenance fees will result in the waiver being disallowed and the mining claims subject to forfeiture by BLM under 30 U.S.C. 28i.

The Paperwork Reduction Act of 1995 requires us to inform you that:

This information is being collected to allow the BLM to determine if you qualify for a waiver from the payment of \$100 per mining claim or site maintenance fee established in 30 U.S.C. 28f and the implementing regulations at 43 CFR 3830. A response to this request is required in accordance with the statute to obtain your benefit.

BLM would like you to know that you do not have to respond to this, or any other, Federal agency-sponsored information collection unless it displays a currently valid OMB control number.

Public reporting burden for this form is estimated to average 8 minutes (0.133 hours) per response, including time to review instructions, gathering and maintaining data, and completing and reviewing the form. Direct comments regarding this burden estimate, or any other aspect of this form, to the U.S. Department of the Interior, Bureau of Land Management (1004-0114), Bureau Information Collection Clearance Officer (WO-000), Mail Stop 401-13, 1849 C St., N.W., Washington, D.C. 20240.

FOR OFFICIAL USE ONLY

RECEIVED
STATE OFFICE
SEP 1 1999
4 2 32
ARIZONA

**DEPARTMENT OF THE INTERIOR
BUREAU OF LAND MANAGEMENT
MINING CLAIMS**

Run Date/Time: 10/16/2014 10:32 AM

(LIVE) Serial Register Page

Page 1 of 1

01 10-21-1976;090STAT0090;43USC1744

Case Type 384201: PLACER CLAIM

Claim Name: GOLDEN DREAM

Commodity :

Case Disposition: ACTIVE

Required Maintenance Fee: \$310.00

Total Acres

40.000

Serial Number

AMC375722

Lead File Number

AMC375722

| Name & Address | | | Int Rel |
|---------------------|---------------------------|--------------------------|----------|
| RARICK DORIS | 676 LAVA POINT DR UNIT 49 | ST GEORGE, UT 84770-7193 | CLAIMANT |
| SORENSEN CLIFFORD L | 1050 E BRIGHAM RD APT 33 | ST GEORGE, UT 84790-8439 | CLAIMANT |

| Mer Twp | Rng | Sec | Quadrant | District/Field Office | County |
|---------|-------|-------|----------|-----------------------|---------|
| 14 | 0030N | 0200W | 011 | SW | YUMA FO |
| | | | | | LA PAZ |

| Act Date | Code | Action | Action Remarks | Receipt Number |
|------------|------|-----------------------------|------------------------|----------------|
| 11/11/2006 | 403 | LOCATION DATE | | |
| 11/29/2006 | 395 | RECORDATION NOTICE RECD | 1 | 1398963 |
| 08/04/2014 | 483 | SMALL MINER CERT FILED | 2015 | |
| 08/04/2014 | 480 | EVID OF ASSMT FILED | 2014 | 3093490 |
| 08/26/2013 | 483 | SMALL MINER CERT FILED | 2014 | |
| 08/02/2013 | 480 | EVID OF ASSMT FILED | 2013 | 2846683 |
| 06/25/2012 | 483 | SMALL MINER CERT FILED | 2013 | |
| 06/25/2012 | 480 | EVID OF ASSMT FILED | 2012 | 2596894 |
| 08/18/2011 | 483 | SMALL MINER CERT FILED | 2012 | |
| 08/18/2011 | 480 | EVID OF ASSMT FILED | 2011 | 2408255 |
| 04/06/2010 | 483 | SMALL MINER CERT FILED | 2011 | |
| 04/06/2010 | 480 | EVID OF ASSMT FILED | 2010 | 2113388 |
| 05/22/2009 | 483 | SMALL MINER CERT FILED | 2010 | |
| 05/22/2009 | 480 | EVID OF ASSMT FILED | 2009 | 1926572 |
| 08/29/2008 | 483 | SMALL MINER CERT FILED | 2009 | |
| 12/11/2008 | 480 | EVID OF ASSMT FILED | 2008 | 1838227 |
| 08/23/2007 | 483 | SMALL MINER CERT FILED | 2008 | |
| 08/23/2007 | 480 | EVID OF ASSMT FILED | 2007 | 1551183 |
| 11/29/2006 | 484 | LOCATION YEAR / MAINTENANCE | 2007 | 1398963 |
| 08/04/2014 | 247 | FUTURE ACTION SUSPENSE | 2015 WVR CORRECTION | |
| 09/16/2013 | 379 | REFUND AUTHORIZED | \$10; DUPLICATE PAYMEN | 2865623 |
| 08/26/2013 | 398 | DOC RETURNED UNRECORDED | \$10;480 | 2865623 |
| 08/02/2007 | 669 | LAND STATUS CHECKED | | |
| 11/29/2006 | 501 | ACCT ADV IN LEAD FILE | AMC375722; | |

Line Nr Remarks

0001 9/16/2013 REFUND - NO FEE FOR WAIVER

**NO WARRANTY IS MADE BY BLM
FOR USE OF THE DATA FOR
PURPOSES NOT INTENDED BY BLM**

DEPARTMENT OF THE INTERIOR
BUREAU OF LAND MANAGEMENT
MINING CLAIMS

Run Date/Time: 10/16/2014 10:33 AM

(LIVE) Serial Register Page

Page 1 of 1

01 10-21-1976;090STAT0090;43USC1744

Case Type 384201: PLACER CLAIM

Claim Name: GOLDEN DREAM 2

Commodity :

Case Disposition: ACTIVE

Required Maintenance Fee: \$310.00

Total Acres

40.000

Serial Number

AMC375723

Lead File Number

AMC375722

Name & Address

Int Rel

RARICK DORIS
 SORENSEN CLIFFORD L

676 LAVA POINT DR UNIT 49
 1050 E BRIGHAM RD APT 33

ST GEORGE, UT 84770-7193
 ST GEORGE, UT 84790-8439

CLAIMANT
 CLAIMANT

Mer Twp Rng Sec
 14 0030N 0200W 011

Quadrant
 SW

District/Field Office
 YUMA FO

County
 LA PAZ

| Act Date | Code | Action | Action Remarks | Receipt Number |
|------------|------|-----------------------------|---------------------|----------------|
| 11/11/2006 | 403 | LOCATION DATE | | |
| 11/29/2006 | 395 | RECORDATION NOTICE RECD | 1 | 1398963 |
| 08/04/2014 | 483 | SMALL MINER CERT FILED | 2015 | |
| 08/04/2014 | 480 | EVID OF ASSMT FILED | 2014 | 3093490 |
| 08/26/2013 | 483 | SMALL MINER CERT FILED | 2014 | |
| 08/02/2013 | 480 | EVID OF ASSMT FILED | 2013 | 2846683 |
| 06/25/2012 | 483 | SMALL MINER CERT FILED | 2013 | |
| 06/25/2012 | 480 | EVID OF ASSMT FILED | 2012 | 2596894 |
| 08/18/2011 | 483 | SMALL MINER CERT FILED | 2012 | |
| 08/18/2011 | 480 | EVID OF ASSMT FILED | 2011 | 2408255 |
| 04/06/2010 | 483 | SMALL MINER CERT FILED | 2011 | |
| 04/06/2010 | 480 | EVID OF ASSMT FILED | 2010 | 2113388 |
| 05/22/2009 | 483 | SMALL MINER CERT FILED | 2010 | |
| 05/22/2009 | 480 | EVID OF ASSMT FILED | 2009 | 1926572 |
| 08/29/2008 | 483 | SMALL MINER CERT FILED | 2009 | |
| 12/11/2008 | 480 | EVID OF ASSMT FILED | 2008 | 1838227 |
| 08/23/2007 | 483 | SMALL MINER CERT FILED | 2008 | |
| 08/23/2007 | 480 | EVID OF ASSMT FILED | 2007 | 1551183 |
| 11/29/2006 | 484 | LOCATION YEAR / MAINTENANCE | 2007 | 1398963 |
| 08/04/2014 | 247 | FUTURE ACTION SUSPENSE | 2015 WVR CORRECTION | |
| 08/02/2007 | 669 | LAND STATUS CHECKED | | |
| 11/29/2006 | 501 | ACCT ADV IN LEAD FILE | AMC375722; | |

Line Nr Remarks

**NO WARRANTY IS MADE BY BLM
 FOR USE OF THE DATA FOR
 PURPOSES NOT INTENDED BY BLM**

NOTICE!!

These documents have been scanned!

Do not place un-scanned documents beneath this notice!

Do not remove this notice from this file!

GPO Jacket No. 560-102
Print Order 61540
Rise Business Services, LLC
Job=AZ15 5/28/2019



Box Number= AZ15098



Claim Begin-End: AMC375722-AMC375723

3 Transfers



AZ15098-2

AMC375666-AMC376419

375 722

Quitclaim Deed

RECORDING REQUESTED BY Clifford L. Sorensen
AND WHEN RECORDED MAIL TO:

Bruce R. Sharf

Grantee(s)

PO Box 1150

QUARTZ SITE, AZ 85346

Consideration: \$ 5,000

Property Transfer Tax: \$ None

Assessor's Parcel No.: APN 375722 AND APN 375723

PREPARED BY: Clifford L. Sorensen

certifies herein that he or she has prepared

this Deed

Clifford L. Sorensen
Signature of Preparer

3-25-19

Date of Preparation

Clifford L. Sorensen
Printed Name of Preparer

THIS QUITCLAIM DEED, executed on 3-26-19 in the County of

Washington, State of UTAH

by Grantor(s), Doris Barick

whose post office address is 676 W IAVA Point Dr SAINT George, UT 84770

to Grantee(s), NINA M. PULLMAN


whose post office address is PO. Box 458 QUARTZ SITE AZ 85346

WITNESSETH, that the said Grantor(s), Doris Barick

for good consideration and for the sum of Five Thousand Dollars

(\$ 5,000) paid by the said Grantee(s), the receipt whereof is hereby acknowledged,

does hereby remise, release and quitclaim unto the said Grantee(s) forever, all the right, title



interest and claim which the said Grantor(s) have in and to the following described parcel of land, and improvements and appurtenances thereto in the County of LA PAZ, State of ARIZONA and more specifically described as set forth in EXHIBIT "A" to this Quitclaim Deed, which is attached hereto and incorporated herein by reference.

IN WITNESS WHEREOF, the said Grantor(s) has signed and sealed these presents the day and year first above written. Signed, sealed and delivered in presence of:

GRANTOR(S):

Doris L Ranick
Signature of Grantor

Doris L Ranick
Print Name of Grantor

Signature of Second Grantor (if applicable)

Print Name of Second Grantor (if applicable)

Signature of First Witness to Grantor(s)

Print Name of First Witness to Grantor(s)

Signature of Second Witness to Grantor(s)

Print Name of Second Witness to Grantor(s)

GRANTEE(S):

Nine M Pullman
Signature of Grantee

Nine M Pullman
Print Name of Grantee

Signature of Second Grantee (if applicable)

Print Name of Second Grantee (if applicable)

Signature of First Witness to Grantee(s)

Print Name of First Witness to Grantee(s)

Signature of Second Witness to Grantee(s)

Print Name of Second Witness to Grantee(s)

RECEIVED
MAR 27 2:39
PHOENIX, ARIZONA

NOTARY ACKNOWLEDGMENT

State of Utah
County of Washington
On March 26th 2019, before me, Glen R Page, a notary
public in and for said state, personally appeared, Doris L Parick


who are known to me (or proved to me on the basis of satisfactory evidence) to be the persons whose names are subscribed to the within instrument and acknowledged to me that they executed the same in their authorized capacities, and that by their signatures on the instrument the persons, or the entity upon behalf of which the persons acted, executed the instrument.

WITNESS my hand and official seal.

Glen R Page
Signature of Notary

Affiant Known _____ Produced ID X

Type of ID State of Utah Drivers License



RECEIVED
PHOENIX, ARIZONA
2019 MAR 27 P 2:39
DI M AZ STATE OFFICE

Bruce Scharf
P.O. BOX 458
Quartzsite, AZ
85346

U.S. Dept. of the Interior / BLM
One North Central Avenue, Suite 800
Phoenix, AZ 85004-4427

PHOENIX, ARIZONA

2019 APR - 1 P 3:03

RECEIVED
BLM AZ STATE OFFICE

Attn: Robert Mattson

Print postage online - Go to usps.com/postageonline

PRIORITY MAIL
POSTAGE REQUIRED.

PLEASE PRESS FIRMLY

PLEASE PRESS FIRMLY

| | | |
|---|-----------------|-------------|
|  | | Retail |
| P | US POSTAGE PAID | |
| | \$7.35 | |
| Origin: 85346 03/28/19 0368080531-04 | | |
| PRIORITY MAIL 1-Day [®] | | |
| 0 Lb 1.40 Oz | | 1006 |
| EXPECTED DELIVERY DAY: 03/29/19 | | |
| SHIP TO: | | C041 |
| 1 N CENTRAL AVE STE 800 PHOENIX AZ 85004-4427 | | |
| USPS TRACKING NUMBER | | |
|  | | |
| 9505 5125 8848 9087 0440 62 | | |

Flat Rate Mailing Envelope

For Domestic and International Use

Visit us at usps.com

From/Expéditeur:

Bruce Scharf
P.O. Box 458
Quartzsite, AZ 85346

To/Destinataire:

U.S. Dept. of Interior/BLM
1 North Central Ave., Suite 800
Phoenix, AZ
85004-4427

Country of Destination/Pays de destination:

Attention: Robert Mattson



PHOENIX, ARIZONA

2019 APR - 1 P 3:03

RECEIVED
BLM AZ STATE OFFICE



EP14F



design. For more information go to mbdc.com/usps
Cradle to Cradle Certified[™] is a certification mark of MBDC.

Please recycle.



Recycled
Paper

This packaging is the property of the U.S. Postal Service[®] and is provided solely for use in sending Priority Mail[®] shipments.
Misuse may be a violation of federal law. This packaging is not for resale. EP14F © U.S. Postal Service, Oct. 2008; All rights reserved.

United States Department of the Interior

Bureau of Land Management

DIV OF LANDS, MINRLS & ENERGY

ONE N CENTRAL AVE

PHOENIX, AZ 85004 -4427

Phone: 602-417-9200

Receipt

No: 4415361

| | |
|--|--|
| Transaction #: 4534232 | |
| Date of Transaction: 04/02/2019 | |
| CUSTOMER: | |
| | BRUCE R SCHARF PO BOX 458 QUARTZSITE, AZ 85346-0458 US |

| LINE # | QTY | DESCRIPTION | REMARKS | UNIT PRICE | TOTAL |
|--------|------|--|--------------------|------------|---------|
| 1 | 1.00 | SUSPENSE, MISCELLANEOUS / SUSPENSE, MISCELLANEOUS / TEMPORARY HOLD (1 WEEK ONLY) | ADDITIONAL FEES | 30.00 | 30.00 |
| TOTAL: | | | | | \$30.00 |

| PAYMENT INFORMATION | | | | |
|---------------------|-----------|--|-------------|------------|
| 1 | AMOUNT: | 15.00 | POSTMARKED: | N/A |
| | TYPE: | CHECK | RECEIVED: | 04/01/2019 |
| | CHECK NO: | 25806362995 | | |
| | NAME: | SCHARF, BRUCE R PO BOX 458 QUARTZSITE AZ 85346-0458 US | | |
| 2 | AMOUNT: | 15.00 | POSTMARKED: | N/A |
| | TYPE: | CHECK | RECEIVED: | 04/01/2019 |
| | CHECK NO: | 2580636337 | | |
| | NAME: | SCHARF, BRUCE R PO BOX 458 QUARTZSITE AZ 85346-0458 US | | |

| REMARKS |
|--|
| ATTN: ROBERT MATTSON / NO AMC NUMBERS PROVIDED |

This receipt was generated by the automated BLM Collections and Billing System and is a paper representation of a portion of the official electronic record contained therein.

* No documents provided

375722

After recorded return to
Bruce R. Scharf
P.O. Box 458
Quartzsite, AZ 85346

Quitclaim Deed

RECORDING REQUESTED BY Clifford L. Sorensen
AND WHEN RECORDED MAIL TO:

Bruce R. Scharf, Grantee(s)
P.O. Box 458
QUARTZSITE AZ 85346

Consideration: \$ 5,000⁰⁰

Property Transfer Tax: \$ NONE

Assessor's Parcel No.: AMC 375722 AND AMC 375723

PREPARED BY: Clifford L. Sorensen certifies herein that he or she has prepared this Deed.

Clifford L. Sorensen
Signature of Preparer

2-27-19
Date of Preparation

Clifford L. Sorensen
Printed Name of Preparer

THIS QUITCLAIM DEED, executed on 2-27-19 in the County of
WASHINGTON, State of UTAH


by Grantor(s), Clifford L. Sorensen

whose post office address is 447 S. 20W IVINS, UT 84738

to Grantee(s), Bruce R. Scharf

whose post office address is P.O. BOX QUARTZSITE AZ 85346

WITNESSETH, that the said Grantor(s), Clifford L. Sorensen
for good consideration and for the sum of THOUSAND FIVE THOUSAND Dollars
(\$ 5,000) paid by the said Grantee(s), the receipt whereof is hereby acknowledged,
does hereby remise, release and quitclaim unto the said Grantee(s) forever, all the right, title



#4393495

interest and claim which the said Grantor(s) have in and to the following described parcel of land, and improvements and appurtenances thereto in the County of LAPAZ, State of ARIZONA and more specifically described as set forth in EXHIBIT "A" to this Quitclaim Deed, which is attached hereto and incorporated herein by reference.

IN WITNESS WHEREOF, the said Grantor(s) has signed and sealed these presents the day and year first above written. Signed, sealed and delivered in presence of:

GRANTOR(S):

Clifford L. Sorensen
Signature of Grantor

Clifford L. Sorensen
Print Name of Grantor

Doris Raich
Signature of Second Grantor (if applicable)

Doris Raich
Print Name of Second Grantor (if applicable)

Signature of First Witness to Grantor(s)

Print Name of First Witness to Grantor(s)

Signature of Second Witness to Grantor(s)

Print Name of Second Witness to Grantor(s)

GRANTEE(S):

Bruce R Scharf
Signature of Grantee

Bruce R Scharf
Print Name of Grantee

Nina M Pullman
Signature of Second Grantee (if applicable)

Nina M. Pullman
Print Name of Second Grantee (if applicable)

~~Laura S. Angeliusti~~
Signature of First Witness to Grantee(s)

~~Laurie Thornbury~~ Amy Lopresti
Print Name of First Witness to Grantee(s)

~~Elaine Romero~~
Signature of Second Witness to Grantee(s)

Elaine Romero
Print Name of Second Witness to Grantee(s)

THIS 7 DAY OF MARCH 2019

Laurie Thornbury
NOTARY PUBLIC



RECEIVED
CLERK OF SUPERIOR COURT
PHOENIX, ARIZONA
2019 MAR - 8
2:53

NOTARY ACKNOWLEDGMENT

State of UtahCounty of WashingtonOn February 27 2019, before me, Christian Navarrete, a notary public in and for said state, personally appeared, Clifford L. Sorenson and Davis Rarick


who are known to me (or proved to me on the basis of satisfactory evidence) to be the persons whose names are subscribed to the within instrument and acknowledged to me that they executed the same in their authorized capacities, and that by their signatures on the instrument the persons, or the entity upon behalf of which the persons acted, executed the instrument.

WITNESS my hand and official seal.

Christian Navarrete
Signature of Notary

Affiant Known _____ Produced ID ☒Type of ID Both provided Utah State Licenses

(Seal)



RECEIVED
2019 MAR - 8 P 2:53
PHOENIX, ARIZONA

Exhibit "A"

LACHOLLA Mining District, LAPAZ County, ARIZONA

| CLAIM NAME | BLM Recordation Serial Number |
|-----------------|-------------------------------|
| Golden Dream | AMC 375722 |
| Golden Dream #2 | AMC 375723 |

RECEIVED
2019 MAR -8 P 2:53
PHOENIX, ARIZONA

PRESS FIRMLY TO SEAL

PRESS FIRMLY TO SEAL

PRIORITY MAIL
FLAT RATE
POSTAGE REQUIRED



This envelope is made from post-consumer waste. Please recycle - again.

| | | |
|---|-----------------|--|
| | | Retail |
| P | US POSTAGE PAID | |
| | \$7.35 | Origin: 85344 03/07/19 0359940461-03 |
| PRIORITY MAIL 1-Day [®] | | |
| | | 0 Lb 2.10 Oz 1006 |
| EXPECTED DELIVERY DAY: 03/08/19 | | |
| | | C041 |
| SHIP TO: 1 N CENTRAL AVE STE 800 PHOENIX AZ 85004-4427 | | |
| USPS TRACKING NUMBER | | |
| | | |
| 9505 5104 5506 9066 2024 62 | | |

PRIORITY[®]
★ MAIL ★



VISIT US AT USPS.COM[®]
ORDER FREE SUPPLIES ONLINE

FROM:

Bruce R Scharf
PO Box 458
Quartzsite, AZ
85346

TO:

BLM-Dept of Interior
one N. Central Ave, Suite 800
Phoenix, Ariz.
85004

Label 228, July 2013

FOR DOMESTIC AND INTERNATIONAL USE

TO:

To schedule free
Package Pickup,
scan the QR code.



USPS.COM/PICKUP

RECEIVED
BLM AZ STATE OFFICE
2019 MAR - 8 P 2:53
PHOENIX, ARIZONA

* Domestic only. * For Domestic shipments, the maximum weight is 70 lbs. For international shipments, the maximum weight is 4 lbs.

This packaging is the property of the U.S. Postal Service[®] and is provided solely for use in sending priority mail[®] shipments. Misuse may be a violation of federal law. This packaging is not for resale. EPI4F © U.S. Postal Service, October 2018. All rights reserved.

United States Department of the Interior**Bureau of Land Management**

DIV OF LANDS, MINRLS & ENERGY

ONE N CENTRAL AVE

PHOENIX, AZ 85004 -4427

Phone: 602-417-9200

Receipt

No: 4393495

| | |
|--|--|
| Transaction #: 4511451 | |
| Date of Transaction: 03/11/2019 | |
| CUSTOMER: | |
| | BRUCE R SCHARF PO BOX 458 QUARTZSITE, AZ 85346-0458 US |

| LINE # | QTY | DESCRIPTION | REMARKS | UNIT PRICE | TOTAL |
|---------------|------|--|---------|------------|----------------|
| 1 | 1.00 | LOCATABLE MINERALS / MINING CLAIMS- NOT NEW-UNADJUD, ONE AUTH NO. ONLY / MINING CLAIM MONEY RECEIVED CASES: AMC375722/\$15.00 | TRF/2 | - n/a - | 15.00 |
| TOTAL: | | | | | \$15.00 |

| PAYMENT INFORMATION | | | | |
|---------------------|-----------|--|-------------|------------|
| 1 | AMOUNT: | 15.00 | POSTMARKED: | N/A |
| | TYPE: | CHECK | RECEIVED: | 03/08/2019 |
| | CHECK NO: | 25837625160 | | |
| | NAME: | SCHARF, BRUCE R PO BOX 458 QUARTZSITE AZ 85346-0458 US | | |

| |
|----------------|
| REMARKS |
| |

This receipt was generated by the automated BLM Collections and Billing System and is a paper representation of a portion of the official electronic record contained therein.

PRESS FIRMLY TO SEAL

PRESS FIRMLY TO SEAL

PRIORITY MAIL
FLAT RATE
POSTAGE REQUIRED



This envelope is made from post-consumer waste. Please recycle - again.



**PRIOR
MA**

- Date of delivery
- USPS TRACKING®
- Limited international
- Pick up available
- Order supplies
- When used with declaration
- Domestic



P

US POSTAGE PAID

\$7.35

Origin: 85346
03/18/19
0368080531-04

Retail

PRIORITY MAIL 1-Day®

0 Lb 1.60 Oz

1006

EXPECTED DELIVERY DAY: 03/19/19

SHIP TO:

1 N CENTRAL AVE
STE 800
PHOENIX AZ 85004-4427

C041

USPS TRACKING NUMBER



9505 5125 8848 9077 0416 51

Schedule free
package Pickup,
or the QR code.



SPS.COM/PICKUP

PS00001000014

EP14F 001
OD: 12 1/2 x 9 1/2

FROM: Bruce Scharf
P.O. Box 458
Quartz site, AZ 85346

RECEIVED
BLM AZ STATE OFFICE
2019 MAR 19 P 3:10
PHOENIX, ARIZONA

TO:

BLM/ Dept. of Interior
One N. Central Ave., Suite 800
Phoenix, AZ 85004-4427

* Domestic only. * For Domestic shipments, the maximum weight is 70 lbs. For International shipments, the maximum weight is 4 lbs.

This packaging is the property of the U.S. Postal Service® and is provided solely for use in sending Priority Mail® shipments. Misuse may be a violation of federal law. This packaging is not for resale. EPMF © U.S. Postal Service, October 2018; All rights reserved.



United States Department of the Interior

BUREAU OF LAND MANAGEMENT
Arizona State Office
One North Central Avenue, Suite 800
Phoenix, Arizona 85004-4427
www.blm.gov/az/



PHOENIX, ARIZONA

2019 MAR 19 P 3:10

RECEIVED
BLM ARIZONA

NOTICE

Additional Processing Fees Required

The Arizona State Office, Bureau of Land Management, received your conveyance document to transfer interest in your mining claims.

Due to a processing fee increase effective October 1, 2018, we did not receive sufficient fees with your document. The fee increased from \$10 per mining claim, per grantee, to \$15 per mining claim, per grantee. Please mail in the amount shown below or call our public room at 602-417-9200 to pay with a credit card over the phone. Address your payment to the Attention of Robert Mattson. We cannot process your documents until we receive the additional fees.

Please include your Arizona Mining Claim (AMC) serial number(s) and claim name(s) when submitting the additional fees and let us know it is to pay the additional fees for your transfer document. If additional information is required, please contact Robert Mattson at 602-417-9565.

Additional amount due: 15.00 AMC 375722 AMC 375723

#4402900

United States Department of the Interior
Bureau of Land Management
DIV OF LANDS, MINRLS & ENERGY
ONE N CENTRAL AVE
PHOENIX, AZ 85004 -4427
Phone: 602-417-9200

Receipt

No: 4402900

| | |
|--|--|
| Transaction #: 4521429 | |
| Date of Transaction: 03/20/2019 | |
| CUSTOMER: | |
| | BRUCE R SCHARF PO BOX 458 QUARTZSITE, AZ 85346-0458 US |

| LINE # | QTY | DESCRIPTION | REMARKS | UNIT PRICE | TOTAL |
|---------------|------|---|-----------------|------------|----------------|
| 1 | 1.00 | LOCATABLE MINERALS / MINING CLAIMS-NOT NEW-UNADJUD, ONE AUTH NO. ONLY / MINING CLAIM MONEY RECEIVED CASES: AMC375722/\$15.00 | ADDITIONAL FEES | - n/a - | 15.00 |
| TOTAL: | | | | | \$15.00 |

| PAYMENT INFORMATION | | | | |
|---------------------|-----------|--|-------------|------------|
| 1 | AMOUNT: | 15.00 | POSTMARKED: | N/A |
| | TYPE: | CHECK | RECEIVED: | 03/19/2019 |
| | CHECK NO: | 25806362477 | | |
| | NAME: | SCHARF, BRUCE R PO BOX 458 QUARTZSITE AZ 85346-0458 US | | |

| REMARKS |
|---------|
| |

This receipt was generated by the automated BLM Collections and Billing System and is a paper representation of a portion of the official electronic record contained therein.

NOTICE!!

These documents have been scanned!

Do not place un-scanned documents beneath this notice!

Do not remove this notice from this file!

GPO Jacket No. 560-102
Print Order 61540
Rise Business Services, LLC
Job=AZ15 5/28/2019



Box Number= AZ15098



Claim Begin-End: AMC375722-AMC375723

4 Annual Filings



AZ15098-2 AMC375666-AMC376419

UNITED STATES
DEPARTMENT OF THE INTERIOR
BUREAU OF LAND MANAGEMENT
MAINTENANCE FEE WAIVER CERTIFICATION

SEE INSTRUCTIONS ON PAGE 2

FORM APPROVED
OMB NO. 1004-0114
Expires: January 31, 2020

1. This small miner waiver is filed for the assessment year beginning on September 1, 2018 and ending on September 1, 2019.
2. The undersigned and all related parties owned ten or fewer mining claims, mill, or tunnel sites located and maintained on Federal lands in the United States of America on September 1, 2018.
3. The undersigned have performed the assessment work required by law for each mining claim listed prior to filing this waiver and understand that by filing this form, the undersigned must file an affidavit of assessment work with the Bureau of Land Management (BLM) by the December 30th following the filing of this waiver.
4. The undersigned understand that if the assessment work obligation has not yet come due under 30 U.S.C. 28 (for those claims in their first assessment year only), a notice of intent to hold reciting this condition must be recorded by the December 30th following the filing of this waiver.
5. The undersigned understand that mill and tunnel sites may also be listed on this waiver and be waived from payment of the maintenance fee, and that a notice of intent to hold for these sites is required to be filed with the BLM by the December 30th following the filing of this waiver.
6. The undersigned understand and acknowledge that pursuant to 43 U.S.C. 1212 and 18 U.S.C. 1001, the filing or recording of a false, fictitious, or fraudulent document with the BLM may result in a fine of up to \$250,000, a prison term not to exceed five years, or both.
7. The mining claims, mill or tunnel sites for which this waiver from payment of the maintenance fees is requested are:

| CLAIM OR SITE NAME | BLM RECORDATION SERIAL NUMBER |
|---------------------------|-------------------------------|
| 1. <u>Golden Dream</u> | <u>AMC 375722</u> |
| 2. <u>Golden Dream #2</u> | <u>AMC 375723</u> |
| 3. | |
| 4. | |
| 5. | |
| 6. | |
| 7. | |
| 8. | |
| 9. | |
| 10. | |

RECEIVED
BLM AZ STATE OFFICE
2018 SEP 24 P 2:42
PHOENIX, ARIZONA

The owner(s) (claimants) of the above mining claims and sites are:

Clifford L Sorensen
(Owner's Name - Please Print)
447 So. 20w
(Owner's Mailing Address)

Clifford L Sorensen
(Owner's Signature)
IVINS UT 84738
(City) (State) (Zip Code)

DORIS Rarick
(Owner's Name - Please Print)
676 W Lava Point DR #49
(Owner's Mailing Address)

Doris Rarick
(Owner's Signature)
Saint George UT 84770
(City) (State) (Zip Code)

(Owner's Name - Please Print)

(Owner's Mailing Address)

(Owner's Signature)

(City) (State) (Zip Code)

(Owner's Name - Please Print)

(Owner's Mailing Address)

(Owner's Signature)

(City) (State) (Zip Code)

(Continued on page 2)

CORRECTS
PREVIOUS
WRK.



(Owner's Name - Please Print)

(Owner's Signature)

(Owner's Mailing Address)

(City)

(State)

(Zip Code)

(Owner's Name - Please Print)

(Owner's Signature)

(Owner's Mailing Address)

(City)

(State)

(Zip Code)

(Owner's Name - Please Print)

(Owner's Signature)

(Owner's Mailing Address)

(City)

(State)

(Zip Code)

(Owner's Name - Please Print)

(Owner's Signature)

(Owner's Mailing Address)

(City)

(State)

(Zip Code)

18 U.S.C. 1001 and 43 U.S.C. 1212 make it a crime for any person knowingly and willfully to make to any department or agency of the United States any false, fictitious or fraudulent statements or representations as to any matter within its jurisdiction.

INSTRUCTIONS

1. This certification is made under the provisions of 43 U.S.C. § 1744 and 30 U.S.C. §28-28k and the regulations thereunder (43 CFR Part 3830).
2. The claimant(s) must fill in the dates in paragraph 1 for the beginning and ending of the assessment year for which this waiver is sought.
3. The claimant(s) must fill in the date in paragraph 2 for the beginning of the assessment year for which this waiver is sought.
4. All claim and site names and BLM serial numbers must be listed for the mining claims, mill sites, and tunnel sites for which the waiver is sought.
5. All owners of the mining claims, mill sites, and tunnel sites and their addresses must be given.
6. This waiver form must be signed by all the claimants or their designated agent, in original form. If an agent is designated, a notarized designation of agent, signed by all of the claimants with proper address given, must be submitted with this waiver.
7. This form must be filed no later than September 1st for the upcoming assessment year in the BLM State Office where the mining claims or sites are recorded, or the waiver cannot be granted by the BLM. (Example: To obtain a waiver for the assessment year 2012, which begins on September 1, 2011, you must qualify for and file for a waiver no later than September 1, 2011, in the proper BLM State Office.)
8. For all mining claims which require assessment work, you must record an affidavit of labor on or before the December 30th immediately following the filing of this waiver. For all other mining claims or sites waived, you must record a notice of intent to hold on or before the December 30th immediately following the filing of this waiver.
9. Mill and tunnel sites may also be listed on this waiver and be waived from payment of the maintenance fee. A notice of intent to hold for these sites is required to be filed by the December 30th following the filing of this waiver.

FOR OFFICIAL USE ONLY

Clifford Sorensen
447 So. 20. W
IVINS, UTah - 84738

PROVD UT 846

20 SEP 2018 PM 1 L

BUREAU of LAND Management
One N Central Ave
Phoenix, AZ 84004



RECEIVED
BLM AZ STATE OFFICE
2018 SEP 24 P 2:42
PHOENIX, ARIZONA
C. AP

8500484427 C041

602-417-9200



UNITED STATES
DEPARTMENT OF THE INTERIOR
BUREAU OF LAND MANAGEMENT
MAINTENANCE FEE WAIVER CERTIFICATION

SEE INSTRUCTIONS ON PAGE 2

469) AMC 37522
FORM APPROVED
OMB NO. 1004-0114
Expires: October 31, 2016

1. This small miner waiver is filed for the assessment year beginning on September 1, 2018 and ending on September 1, 2019.
2. The undersigned and all related parties owned ten or fewer mining claims, mill, or tunnel sites located and maintained on Federal lands in the United States of America on September 1, 2018.
3. The undersigned have performed the assessment work required by law for each mining claim listed prior to filing this waiver and understand that by filing this form, the undersigned must file an affidavit of assessment work with the Bureau of Land Management (BLM) by the December 30th following the filing of this waiver.
4. The undersigned understand that if the assessment work obligation has not yet come due under 30 U.S.C. 28 (for those claims in their first assessment year only), a notice of intent to hold reciting this condition must be recorded by the December 30th following the filing of this waiver.
5. The undersigned understand that mill and tunnel sites may also be listed on this waiver and be waived from payment of the maintenance fee, and that a notice of intent to hold for these sites is required to be filed with the BLM by the December 30th following the filing of this waiver.
6. The undersigned understand and acknowledge that pursuant to 43 U.S.C. 1212 and 18 U.S.C. 1001, the filing or recording of a false, fictitious, or fraudulent document with the BLM may result in a fine of up to \$250,000, a prison term not to exceed five years, or both.
7. The mining claims, mill or tunnel sites for which this waiver from payment of the maintenance fees is requested are:

| CLAIM OR SITE NAME | BLM RECORDATION SERIAL NUMBER |
|---------------------------|-------------------------------|
| 1. <u>Golden Dream</u> | <u>AMC 375722 (913)</u> |
| 2. <u>Golden Dream #2</u> | <u>AMC 375723</u> |
| 3. | |
| 4. | |
| 5. | |
| 6. | |
| 7. | |
| 8. | |
| 9. | |
| 10. | |

The owner(s) (claimants) of the above mining claims and sites are:

| | |
|---|---|
| <u>Clifford Clifford L Sorensen</u> (Owner's Name - Please Print) <u>447 S 20W</u> (Owner's Mailing Address) | <u>Clifford L Sorensen</u> (Owner's Signature) <u>IVINS</u> (City) <u>UT</u> (State) <u>84738</u> (Zip Code) |
| <u>Doris Ranick</u> (Owner's Name - Please Print) <u>Doris Ranick</u> (Owner's Mailing Address) | <u>Doris Ranick</u> (Owner's Signature) <u>Saint George</u> (City) <u>UT</u> (State) <u>84770</u> (Zip Code) |
| <u>676 W Lava Point DR #49</u> (Owner's Name - Please Print) (Owner's Mailing Address) | (Owner's Signature) (City) (State) (Zip Code) |
| (Owner's Name - Please Print) (Owner's Mailing Address) | (Owner's Signature) (City) (State) (Zip Code) |

(Continued on page 2)

ENTERED
SEP 10 2018
BY: [Signature]

RECEIVED
BLM AZ STATE OFFICE
2010 SEP-11 A 8:50
PHOENIX, ARIZONA

NW
N

| | | | |
|-------------------------------|---------------------|---------|------------|
| (Owner's Name - Please Print) | (Owner's Signature) | | |
| (Owner's Mailing Address) | (City) | (State) | (Zip Code) |
| | | | |
| (Owner's Name - Please Print) | (Owner's Signature) | | |
| (Owner's Mailing Address) | (City) | (State) | (Zip Code) |
| | | | |
| (Owner's Name - Please Print) | (Owner's Signature) | | |
| (Owner's Mailing Address) | (City) | (State) | (Zip Code) |
| | | | |
| (Owner's Name - Please Print) | (Owner's Signature) | | |
| (Owner's Mailing Address) | (City) | (State) | (Zip Code) |

18 U.S.C. 1001 and 43 U.S.C. 1212 make it a crime for any person knowingly and willfully to make to any department or agency of the United States any false, fictitious or fraudulent statements or representations as to any matter within its jurisdiction.

INSTRUCTIONS

1. This certification is made under the provisions of 43 U.S.C. § 1744 and 30 U.S.C. §28-28k and the regulations thereunder (43 CFR Part 3830).
2. The claimant(s) must fill in the dates in paragraph 1 for the beginning and ending of the assessment year for which this waiver is sought.
3. The claimant(s) must fill in the date in paragraph 2 for the beginning of the assessment year for which this waiver is sought.
4. All claim and site names and BLM serial numbers must be listed for the mining claims, mill sites, and tunnel sites for which the waiver is sought.
5. All owners of the mining claims, mill sites, and tunnel sites and their addresses must be given.
6. This waiver form must be signed by all the claimants or their designated agent, in original form. If an agent is designated, a notarized designation of agent, signed by all of the claimants with proper address given, must be submitted with this waiver.
7. This form must be filed no later than September 1st for the upcoming assessment year in the BLM State Office where the mining claims or sites are recorded, or the waiver cannot be granted by the BLM. (Example: To obtain a waiver for the assessment year 2012, which begins on September 1, 2011, you must qualify for and file for a waiver no later than September 1, 2011, in the proper BLM State Office.)
8. For all mining claims which require assessment work, you must record an affidavit of labor on or before the December 30th immediately following the filing of this waiver. For all other mining claims or sites waived, you must record a notice of intent to hold on or before the December 30th immediately following the filing of this waiver.
9. Mill and tunnel sites may also be listed on this waiver and be waived from payment of the maintenance fee. A notice of intent to hold for these sites is required to be filed by the December 30th following the filing of this waiver.

RECEIVED
BLM STATE OFFICE
2011 SEP -14 A 8:57
PHOENIX, ARIZONA

FOR OFFICIAL USE ONLY

NOTICES

The Privacy Act and 43 CFR 2.48(d) require that you be furnished the following information in connection with the information requested by this form.

AUTHORITY: 30 U.S.C. 28f and 43 CFR part 3835 permit collection of the information requested by this form.

PRINCIPAL PURPOSE: The BLM will use the information you provide to verify that the owner(s) (claimants(s)) of a mining claim has/have complied with 30 U.S.C. 28f and 43 CFR part 3835 and is/are entitled to perform assessment work in lieu of paying the maintenance fee for the mining claims listed on this form.

ROUTINE USES: The BLM will only disclose this information in accordance with the provisions at 43 CFR 2.56(b) and (c).

EFFECT OF NOT PROVIDING INFORMATION: Disclosure of the requested information is required by 30 U.S.C. 28f and 43 CFR part 3835 for those claimants qualified to request the small miner waiver allowed. Failure to submit all the requested information or to complete this form will delay the BLM's processing of the form and may preclude the BLM's acceptance of the maintenance fee waiver request, which may result in forfeiture of the mining claim or site by the claimant.

The Paperwork Reduction Act requires us to inform you that:

The BLM collects this information to determine whether or not you are qualified for waiver of maintenance fees.

Submission of the requested information is necessary to obtain or retain a benefit.

You do not have to respond to this or any other Federal agency-sponsored information collection unless it displays a currently valid OMB control number.

BURDEN HOURS STATEMENT: Public reporting burden for this form is estimated to average 20 minutes per response, including the time for reviewing instructions, gathering and maintaining data, and completing and reviewing the form. You may submit comments regarding the burden estimate or any other aspect of this form to: U.S. Department of the Interior, Bureau of Land Management (1004-0114), Bureau Information Collection Clearance Officer (WO-630), Mail Stop 401 LS, 1849 C St., N.W., Washington, D.C. 20240.

RECEIVED
BLM AZ STATE OFFICE
2010 SEP -4 A 8:57
PHOENIX, ARIZONA

375722

Return Document to:


Clifford Sorensen
447 So. 20w
IVINS, UTAH 84738

Telephone: _____

SELECT ONLY ONE:

☒ **AFFIDAVIT OF PERFORMANCE OF ANNUAL WORK.** Also fill in Items 1 through 9 on the reverse side of this document.

☐ **NOTICE OF INTENTION TO HOLD.** I intend to hold the claims(s)/site(s) listed below for the calendar year 20____. Also fill in Items 1 through 4 and Item 9 on the reverse side of this document.



| AMC NUMBER | CLAIM/SITE NAME | COUNTY RECORDER DATA | SEC | TWP | RNG |
|-------------|-----------------|----------------------|-----|-----|-----|
| AMC 375722 | Golden Dream | | 3N | 20w | 11 |
| Amc. 375723 | Golden Dream #2 | | 3N | 20w | 11 |
| | | | | | |
| | | | | | |
| | | | | | |
| | | | | | |
| | | | | | |
| | | | | | |
| | | | | | |
| | | | | | |

BLM requires a \$5 nonrefundable service charge for each mining claim, mill site or tunnel site payable on or before December 30th (not the 31st). Mail to:

Bureau of Land Management
 222 North Central Avenue
 Phoenix, Arizona 85004-2203
 602-417-9200
 www.az.blm.gov

ENTERED
 SEP 06 2018
 BY: R. Am

NO. OF CLAIMS 2 X \$¹⁰ = 20⁰⁰
 CHECK NO. _____ INIT DER
 BLM USE ONLY

Notices of Intention to Hold are for mill sites, tunnel sites or mining claims where assessment work has not been done, regardless of whether the annual assessment has been suspended, deferred, or not yet accrued. The filing of a Notice of Intention to Hold shall not relieve the owner of complying with Federal and State laws pertaining to the performance of annual assessment work. Notices of Intention to Hold for mill sites or tunnel sites need not be county recorded. For mining claims the form filed with the Bureau of Land Management **must** be identical to the one that was or will be filed with the County. **All claims** listed on a single affidavit must be contiguous.

Evidence of Annual Assessment Work or a Notice of Intention to Hold must be filed each calendar year following the calendar year in which the claim/site was located.

1. State of Arizona, County of LAPAZ SS:

2. I, (Name) Clifford Sorensen

3. Reside at (Address) 44750 20.W

City LUINS, County USA, State UT Zip 84738 being duly sworn, depose and say that I am a citizen of the United States, more than eighteen years of age, that all of the facts set forth in this affidavit/notice, subject to the provisions and penalties of 18 U.S.C. 1001 pertaining to the filing of false, fictitious, or fraudulent statements with the United States, are true and correct according to the best of my knowledge, information and belief.

4. Owner's name and address (If not shown in Items 1-3 above). _____

5. That I am personally acquainted with the mining claim(s). The work and improvements were made by and at the expense of the owner(s) of said claim(s). Said contiguous group of claims, listed on the reverse side of this document, are situated in the LACHOLLA Mining District, LAPAZ County, Arizona.

6. That between the dates starting at 12 o'clock noon on September 1, 20 18 and ending at 12 o'clock noon on September 1, 20 19 at least \$ 450⁰⁰ dollars worth of work and improvements were done and performed upon said claim(s) or upon one or more of a contiguous group of claims for the benefit of all, wholly or partly outside of a contiguous group of claims for the benefit of all, not including the location work.

7. That the following persons were employed to perform the work and improvements described herein: My Self
AND SEAN PRUE P.O. Box 1507 QUARTZ SITE ARIZONA 85346


8. That the work and improvements performed were: testing Repair Signs Cleaned up
Claims worked on Roads

9. Dated: 9-4-18 Signature: Clifford Sorensen

SUBSCRIBED AND SWORN TO before me, a Notary Public, this 4 day of Sept 20 18

By: Clifford Sorensen
Notary Public [Signature]

MY COMMISSION EXPIRES 10/02/20



PRIVACY ACT STATEMENT – This information is being collected pursuant to 30 U.S.C. 28, 43 CFR 3833.2, and ARS 27-208, in compliance with the laws of the USDI, Bureau of Land Management, and the State of Arizona. The purpose of this collection is to facilitate processing of claims or applications. This form is covered by Privacy Act Notice #INTERIOR/LLM-32 and is subject to the routine uses stated in that notice. Privacy Act Notice #INTERIOR/LLM-32 is available at the BLM Arizona State Office. This form may be locally reproduced. AZ-3833-2 (12/2003)

United States Department of the Interior**Bureau of Land Management**

DIV OF LANDS, MINRLS & ENERGY

ONE N CENTRAL AVE

PHOENIX, AZ 85004 -4427

Phone: 602-417-9200

Receipt

No:

4254026

Transaction #: 4369545**Date of Transaction:** 09/04/2018

CUSTOMER:

CLIFFORD SORENSON
603 2 S 120 W
IVINS, UT 84738-6548 US

| LINE # | QTY | DESCRIPTION | REMARKS | UNIT PRICE | TOTAL |
|---------------|------|--|------------|------------|----------------|
| 1 | 1.00 | LOCATABLE MINERALS / MINING CLAIMS-NOT NEW-UNADJUD, ONE AUTH NO. ONLY / MINING CLAIM MONEY RECEIVED CASES: AMC375722/\$20.00 | 2018 POL/2 | - n/a - | 20.00 |
| TOTAL: | | | | | \$20.00 |

| PAYMENT INFORMATION | | | | |
|---------------------|---------|---|-------------|------------|
| 1 | AMOUNT: | 20.00 | POSTMARKED: | N/A |
| | TYPE: | CASH | RECEIVED: | 09/04/2018 |
| | NAME: | SORENSEN, CLIFFORD 603 2 S 120 W IVINS UT 84738-6548 US | | |

REMARKS

This receipt was generated by the automated BLM Collections and Billing System and is a paper representation of a portion of the official electronic record contained therein.

UNITED STATES
DEPARTMENT OF THE INTERIOR
BUREAU OF LAND MANAGEMENT

MAINTENANCE FEE WAIVER CERTIFICATION

SEE INSTRUCTIONS ON PAGE 2

FORM APPROVED
OMB NO. 1004-0114
Expires: October 31, 2016

1. This small miner waiver is filed for the assessment year beginning on September 1, 2017 and ending on September 1, 2018.
2. The undersigned and all related parties owned ten or fewer mining claims, mill, or tunnel sites located and maintained on Federal lands in the United States of America on September 1, 2017.
3. The undersigned have performed the assessment work required by law for each mining claim listed prior to filing this waiver and understand that by filing this form, the undersigned must file an affidavit of assessment work with the Bureau of Land Management (BLM) by the December 30th following the filing of this waiver.
4. The undersigned understand that if the assessment work obligation has not yet come due under 30 U.S.C. 28 (for those claims in their first assessment year only), a notice of intent to hold reciting this condition must be recorded by the December 30th following the filing of this waiver.
5. The undersigned understand that mill and tunnel sites may also be listed on this waiver and be waived from payment of the maintenance fee, and that a notice of intent to hold for these sites is required to be filed with the BLM by the December 30th following the filing of this waiver.
6. The undersigned understand and acknowledge that pursuant to 43 U.S.C. 1212 and 18 U.S.C. 1001, the filing or recording of a false, fictitious, or fraudulent document with the BLM may result in a fine of up to \$250,000, a prison term not to exceed five years, or both.
7. The mining claims, mill or tunnel sites for which this waiver from payment of the maintenance fees is requested are:

| CLAIM OR SITE NAME | BLM RECORDATION SERIAL NUMBER |
|---------------------------|-------------------------------|
| 1. <u>Golden Dream</u> | <u>AMC 375722</u> |
| 2. <u>Golden Dream #2</u> | <u>AMC 375723</u> |
| 3. | |
| 4. | |
| 5. | |
| 6. | |
| 7. | |
| 8. | |
| 9. | |
| 10. | |

The owner(s) (claimants) of the above mining claims and sites are:

Clifford L. Sorensen
(Owner's Name - Please Print)
603 So. 120w
(Owner's Mailing Address)

Clifford L. Sorensen
(Owner's Signature)
ILVINS Ut 84738
(City) (State) (Zip Code)

Doris Ranch
(Owner's Name - Please Print)
676 W Lava Point DR #49
(Owner's Mailing Address)

Doris Ranch
(Owner's Signature)
Saint George Ut 84770
(City) (State) (Zip Code)

(Owner's Name - Please Print)

(Owner's Mailing Address)

(Owner's Signature)

(City) (State) (Zip Code)

(Owner's Name - Please Print)

(Owner's Mailing Address)

(Owner's Signature)

(City) (State) (Zip Code)

(Continued on page 2)

ENTERED
SEP 06 2017
BY: mn

RECEIVED
2017 AUG 5 P 3:06
PHOENIX, ARIZONA

nm
k

| | | | |
|-------------------------------|---------------------|---------|------------|
| (Owner's Name - Please Print) | (Owner's Signature) | | |
| (Owner's Mailing Address) | (City) | (State) | (Zip Code) |
| | | | |
| (Owner's Name - Please Print) | (Owner's Signature) | | |
| (Owner's Mailing Address) | (City) | (State) | (Zip Code) |
| | | | |
| (Owner's Name - Please Print) | (Owner's Signature) | | |
| (Owner's Mailing Address) | (City) | (State) | (Zip Code) |
| | | | |
| (Owner's Name - Please Print) | (Owner's Signature) | | |
| (Owner's Mailing Address) | (City) | (State) | (Zip Code) |

18 U.S.C. 1001 and 43 U.S.C. 1212 make it a crime for any person knowingly and willfully to make to any department or agency of the United States any false, fictitious or fraudulent statements or representations as to any matter within its jurisdiction.

INSTRUCTIONS

1. This certification is made under the provisions of 43 U.S.C. § 1744 and 30 U.S.C. §28-28k and the regulations thereunder (43 CFR Part 3830).
2. The claimant(s) must fill in the dates in paragraph 1 for the beginning and ending of the assessment year for which this waiver is sought.
3. The claimant(s) must fill in the date in paragraph 2 for the beginning of the assessment year for which this waiver is sought.
4. All claim and site names and BLM serial numbers must be listed for the mining claims, mill sites, and tunnel sites for which the waiver is sought.
5. All owners of the mining claims, mill sites, and tunnel sites and their addresses must be given.
6. This waiver form must be signed by all the claimants or their designated agent, in original form. If an agent is designated, a notarized designation of agent, signed by all of the claimants with proper address given, must be submitted with this waiver.
7. This form must be filed no later than September 1st for the upcoming assessment year in the BLM State Office where the mining claims or sites are recorded, or the waiver cannot be granted by the BLM. (Example: To obtain a waiver for the assessment year 2012, which begins on September 1, 2011, you must qualify for and file for a waiver no later than September 1, 2011, in the proper BLM State Office.)
8. For all mining claims which require assessment work, you must record an affidavit of labor on or before the December 30th immediately following the filing of this waiver. For all other mining claims or sites waived, you must record a notice of intent to hold on or before the December 30th immediately following the filing of this waiver.
9. Mill and tunnel sites may also be listed on this waiver and be waived from payment of the maintenance fee. A notice of intent to hold for these sites is required to be filed by the December 30th following the filing of this waiver.

FOR OFFICIAL USE ONLY

AFFIDAVIT OF ANNUAL ASSESSMENT WORK

375722

WHEN RECORDED, MAIL DOCUMENT TO:

NAME: Clifford Sorensen

ADDRESS: 603 S. 120 W

CITY, STATE, ZIP: IVINS, UT 84738

FOR COUNTY RECORDER'S USE

No. of Claims 2

x \$10/claim

Total due BLM \$ 20.00

TO ALL WHOM IT MAY CONCERN:

1. The undersigned certifies that at least \$100 per claim was expended for development, labor and improvements, or equivalent value added, as the annual assessment work for the assessment year ending September 1, 2017 for the following contiguous unpatented mining claim(s), located in the County of LAPAZ, in the State of ARIZONA.

| BLM Serial No. | Name of Claim | Tp | Rg | Sec | Mer | County Recordation Book and Page No. | Date |
|----------------|-----------------|----|-----|-----|------|---|--------|
| 375722 | Golden Dream | 3N | 20W | 11 | GSRM | | 8-9-17 |
| 375723 | Golden Dream #2 | 3N | 20W | 11 | GSRM | | 8-9-17 |
| | | | | | | | |
| | | | | | | | |
| | | | | | | | |
| | | | | | | | |
| | | | | | | | |
| | | | | | | | |
| | | | | | | | |
| | | | | | | | |

3940728

(Continued on page 2)

PHOENIX, ARIZONA

2017 AUG 15 PM 3:09

RECEIVED
ENTERED
AUG 22 2017
BY: Ram

2. Type of labor and improvements (specify what was done and give the total value for that labor and improvement to show at least \$100 for each claim). If a geological, geochemical, or geophysical survey was performed, as per 30 U.S.C. 28-1, reference the title of the report of survey, give cost and date of the survey and report, and indicate it was filed with the County Recorder:

| Description of Work Performed | Value of Work Performed | Date Work Was Performed |
|---|-------------------------|-------------------------|
| Testing, Repair Signs, CLEAN UP Repair Roads | 350 ⁰⁰ | JAN to July |
| | | |
| | | |
| | | |

3. Name and mailing address of each person who performed the labor and improvements:

| | |
|---|--|
| <p>Name (please print)</p> <p><u>Clifford Sorensen</u></p> <p>_____</p> <p>_____</p> <p>_____</p> | <p>Current Mailing Address (please print)</p> <p><u>603 S. 120 W IRVINS, UT 84738</u></p> <p>_____</p> <p>_____</p> <p>_____</p> |
|---|--|

4. Name and mailing address of each person who holds and claims the subject mining claim(s) for the valuable minerals contained therein. Be sure to indicate if there is a change of address:

| | |
|---|--|
| <p>Name (please print)</p> <p><u>Clifford Sorensen</u></p> <p>_____</p> <p>_____</p> <p>_____</p> <p>_____</p> <p>_____</p> | <p>Current Mailing Address (please print)</p> <p><u>603 S 120 W IRVINS UT 84738</u></p> <p>_____</p> <p>_____</p> <p>_____</p> <p>_____</p> <p>_____</p> |
|---|--|

RECEIVED
 2017 AUG 15 P 3:09
 MINING, ARIZONA

5. The undersigned testifies that on the date of 8-9, 2017 all monuments required by law were erected upon the subject claim(s), and all notices required by law were posted on the subject claim(s) or copies thereof were in place, and at said date, each corner monument bore or contained

markings sufficient to appropriately designate the corner of the claim to which it pertains and the name of the claim(s).

I hereby certify under penalty of perjury under the laws of the State of ARIZONA that the foregoing statements are true and correct:

Clifford Sorensen

(Signature of person responsible for above statement)

Date: 8-11-17

Title 18 U.S.C. 1001 and 43 U.S.C. 1212 make it a crime for any person knowingly and willfully to make to any department or agency of the United States any false, fictitious or fraudulent statements or representations as to any matter within its jurisdiction.


Notary Block

SUBSCRIBED AND SWORN TO before me, this 11 day of AUGUST 20 17

By: Cindy R. Vincent
(Signature of Affiant)

Title: CUSTOMER SERV. REP, CACHIE VALLEY BANK

My Commission Expires: 6/22/2021



INSTRUCTIONS

1. This is an optional form that may be used to satisfy the requirements for the Bureau of Land Management (BLM) under the provisions of 43 U.S.C. §1744 and 30 U.S.C. §28-28d and the regulations thereunder (43 CFR part 3835). Since local and State laws may vary, you should contact your local and State agencies where the claims are located to ensure all applicable laws and requirements are satisfied.
2. The claimant(s) must fill in the date in paragraph 1 for the applicable assessment year and the county and state where the claims are located.
3. All claim names, BLM serial numbers, legal descriptions, and original county recording information must be listed for the claims pertaining to this assessment notice.
4. The claimant(s) must complete paragraph 2 listing all labor or improvements which was performed on or did benefit the subject mining claims. The value and date of the labor or improvements must also be listed. The total amount of labor or improvements can be listed, but the total expenditure must equal at least \$100 for each claim.
5. The names and current mailing addresses of the person(s) performing the labor shall be listed in paragraph 3.
6. The name and current mailing address of each owner (claimant) of the claims shall be listed in paragraph 4. The mailing address shall be the owner's address and not the address of an agent or anyone representing the claimant. Be sure to note if there has been a change of address.
7. Paragraph 5 shall be completed to show the date it was verified that all monuments required by law were properly erected, all notices were posted, and that corners were appropriately designated for all claims listed.
8. An exact legible reproduction or duplicate (other than microfilm or other electronic media) of this affidavit or another type of affidavit of assessment work that you file or will file in the county where each claim is located, must be filed with the BLM on or before December 30 of the calendar year in which the assessment year ends. For mill or tunnel sites, a separate notice of intent to hold must be filed with the BLM on or before December 30. Requirements for filing a notice of intent to hold can be found at 43 CFR 3835.33.
9. A processing fee of \$10 for each claim listed must be remitted to the BLM along with this or any other affidavit of assessment work.

Clifford Sorensen
603 S. 120 W
IVINS, UT 84738

CERTIFIED MAIL®



7016 0600 0000 8373 3363



1000



85004

U.S. POSTAGE
PAID
SANTA CLARA,
84765
AUG 12, 17
AMOUNT

\$3.84

R2304N117366-0

Bureau of Land Management
2 North Central Avenue - Suite 800
Phoenix, Arizona 85004

PHOENIX ARIZONA

2017 AUG 15 P 3:09

RECEIVED
BLM AT STATE OFFICE

FIRST CLASS

8500430073 0021



United States Department of the Interior
Bureau of Land Management
DIV OF LANDS, MINRLS & ENERGY
ONE N CENTRAL AVE
PHOENIX, AZ 85004 -4427
Phone: 602-417-9200

Receipt

No: 3940728

| | |
|--|--|
| Transaction #: 4050391 | |
| Date of Transaction: 08/16/2017 | |
| CUSTOMER: | |
| | CLIFFORD SORENSON 603 2 S 120 W IVINS,UT 84738-6548 US |

| LINE # | QTY | DESCRIPTION | REMARKS | UNIT PRICE | TOTAL |
|--------|------|---|-------------------|------------|---------|
| 1 | 1.00 | LOCATABLE MINERALS / MINING CLAIMS- NOT NEW-UNADJUD,ONE AUTH NO. ONLY / MINING CLAIM MONEY RECEIVED CASES: AMC375722/\$20.00 | POL 2017/2 WAV | - n/a - | 20.00 |
| TOTAL: | | | | | \$20.00 |

| PAYMENT INFORMATION | | | | |
|---------------------|-----------|---|-------------|------------|
| 1 | AMOUNT: | 20.00 | POSTMARKED: | 08/12/2017 |
| | TYPE: | CHECK | RECEIVED: | 08/15/2017 |
| | CHECK NO: | 1032 | | |
| | NAME: | SORENSEN, CLIFFORD L 603 2 S 120 W IVINS UT 84738-6548 US | | |

| |
|---------|
| REMARKS |
| |

This receipt was generated by the automated BLM Collections and Billing System and is a paper representation of a portion of the official electronic record contained therein.

AFFIDAVIT OF ANNUAL ASSESSMENT WORK

375722

WHEN RECORDED, MAIL DOCUMENT TO:

NAME: Clifford Sorensen

ADDRESS: 603 So. 120w.

CITY, STATE, ZIP: IVINS UT 84738

FOR COUNTY RECORDER'S USE

No. of Claims 2

x \$10/claim

Total due BLM \$ 20.00

TO ALL WHOM IT MAY CONCERN:

1. The undersigned certifies that at least \$100 per claim was expended for development, labor and improvements, or equivalent value added, as the annual assessment work for the assessment year ending September 1, _____ for the following contiguous unpatented mining claim(s), located in the County of LAPAZ, in the State of ARIZONA.

| BLM Serial No. | Name of Claim | Tp Example: 13N | Rg 5E | Sec 14 | Mer MDM | County Recordation Book and Page No. | Date |
|----------------|---------------------------|--------------------|----------|-----------|------------|---|---------|
| 375722 | Golden Dream | 3N | 20W | 11 | GSRM | | 8-22-16 |
| 375723 | Golden Dream ² | 3N | 20W | 11 | GSRM | | 8-22-16 |
| | | | | | | | |
| | | | | | | | |
| | | | | | | | |
| | | | | | | | |
| | | | | | | | |
| | | | | | | | |
| | | | | | | | |
| | | | | | | | |
| | | | | | | | |
| | | | | | | | |
| | | | | | | | |

RECEIVED
 BLM AZ STATE OFFICE
 2016 OCT 17 PM 2:51
 PHOENIX, ARIZONA

(Continued on page 2)

ENTERED
OCT 20 2016
Rafan

RECEIPT # 3681683

2. Type of labor and improvements (specify what was done and give the total value for that labor and improvement to show at least \$100 for each claim). If a geological, geochemical, or geophysical survey was performed, as per 30 U.S.C. 28-1, reference the title of the report of survey, give cost and date of the survey and report, and indicate it was filed with the County Recorder:

| Description of Work Performed | Value of Work Performed | Date Work Was Performed |
|--|-------------------------|-------------------------|
| Work and testing, CLEAN up, Repair Signs | 450.00 | Oct to April |
| Repair Roads | | |
| | | |
| | | |
| | | |

3. Name and mailing address of each person who performed the labor and improvements:

Name (please print)

Clifford L. Sorensen
Larry Schreiner

Current Mailing Address (please print)

603 So. 120 W IVINS UT 84738
P.O Box 1502 Quartzsite, AZ 85346

4. Name and mailing address of each person who holds and claims the subject mining claim(s) for the valuable minerals contained therein. Be sure to indicate if there is a change of address:

Name (please print)

Clifford L. Sorensen

Current Mailing Address (please print)

603 So. 120 W IVINS UT 84738

RECEIVED
BLM AZ STATE OFFICE
2016 OCT 17 P 2:51
PHOENIX, ARIZONA

5. The undersigned testifies that on the date of ~~10-4~~ 9-7, 2016 all monuments required by law were erected upon the subject claim(s), and all notices required by law were posted on the subject claim(s) or copies thereof were in place, and at said date, each corner monument bore or contained

markings sufficient to appropriately designate the corner of the claim to which it pertains and the name of the claim(s).

I hereby certify under penalty of perjury under the laws of the State of AZ that the foregoing statements are true and correct:

Clifford J. Dorensen
(Signature of person responsible for above statement)

Date: Oct 7 2016

Title 18 U.S.C. 1001 and 43 U.S.C. 1212 make it a crime for any person knowingly and willfully to make to any department or agency of the United States any false, fictitious or fraudulent statements or representations as to any matter within its jurisdiction.


Notary Block

SUBSCRIBED AND SWORN TO before me, this 7th day of October 2016

By: Russell Adamson
(Signature of Affiant)

Title: Notary Public

My Commission Expires: 09/01/2019



INSTRUCTIONS

1. This is an optional form that may be used to satisfy the requirements for the Bureau of Land Management (BLM) under the provisions of 43 U.S.C. §1744 and 30 U.S.C. §28-28d and the regulations thereunder (43 CFR part 3835). Since local and State laws may vary, you should contact your local and State agencies where the claims are located to ensure all applicable laws and requirements are satisfied.
2. The claimant(s) must fill in the date in paragraph 1 for the applicable assessment year and the county and state where the claims are located.
3. All claim names, BLM serial numbers, legal descriptions, and original county recording information must be listed for the claims pertaining to this assessment notice.
4. The claimant(s) must complete paragraph 2 listing all labor or improvements which was performed on or did benefit the subject mining claims. The value and date of the labor or improvements must also be listed. The total amount of labor or improvements can be listed, but the total expenditure must equal at least \$100 for each claim.
5. The names and current mailing addresses of the person(s) performing the labor shall be listed in paragraph 3.
6. The name and current mailing address of each owner (claimant) of the claims shall be listed in paragraph 4. The mailing address shall be the owner's address and not the address of an agent or anyone representing the claimant. Be sure to note if there has been a change of address.
7. Paragraph 5 shall be completed to show the date it was verified that all monuments required by law were properly erected, all notices were posted, and that corners were appropriately designated for all claims listed.
8. An exact legible reproduction or duplicate (other than microfilm or other electronic media) of this affidavit or another type of affidavit of assessment work that you file or will file in the county where each claim is located, must be filed with the BLM on or before December 30 of the calendar year in which the assessment year ends. For mill or tunnel sites, a separate notice of intent to hold must be filed with the BLM on or before December 30. Requirements for filing a notice of intent to hold can be found at 43 CFR 3835.33.
9. A processing fee of \$10 for each claim listed must be remitted to the BLM along with this or any other affidavit of assessment work.

NOTICES

THE PRIVACY ACT and 43 CFR 2.48(d) require that you be furnished with the following information in connection with the information requested by this form.

AUTHORITY: 30 U.S.C. §28-28d and 43 CFR part 3835 permit collection of the information requested by this form.

PRINCIPAL PURPOSE: The BLM will use the information you provide to document compliance with 43 U.S.C. 1744 and that assessment work has been completed in accordance with 30 U.S.C. § 28-28d and 43 CFR part 3835 in lieu of paying the maintenance fee for the mining claims listed on this form.

ROUTINE USES: The BLM will only disclose this information in accordance with the provisions at 43 CFR 2.56(b) and (c).

EFFECT OF NOT PROVIDING INFORMATION: Disclosure of the requested information is required by 30 U.S.C. § 28-28d and 43 CFR part 3835 for claimants qualified to perform assessment work in lieu of paying the maintenance fee. Failure to submit all the requested information or to complete this form will delay the BLM's processing of the form and may preclude the BLM's acceptance of the assessment work information, which may result in forfeiture of the mining claim(s) by the claimant.

THE PAPERWORK REDUCTION ACT requires us to inform you that:

Use of this form is optional. You must perform assessment if a waiver to pay the maintenance fee has been requested. This form is provided to help you attest that annual assessment work has been completed in lieu of paying the maintenance fee for your claim(s). Submission of the requested information is necessary to obtain or retain a benefit.


You do not have to respond to this or any other Federal agency-sponsored information collection unless it displays a valid OMB control number.

BURDEN HOURS STATEMENT: The estimated public reporting burden for this form is 30 minutes per response, including the time for reviewing instructions, gathering and maintaining data, and completing and reviewing the form. You may submit comments regarding the burden estimate or any other aspect of this form to: U.S. Department of the Interior, Bureau of Land Management (1004-0114), Bureau Information Collection Clearance Officer (WO-630), 1849 C Street, N.W., Room 2134LM, Washington, D.C. 20240.

RECEIVED
BLM AZ STATE OFFICE
2016 OCT 17 P 2:52
PHOENIX, ARIZONA

Clifford Sorensen
603 So. 120w
IVINS UT, 84738

CERTIFIED MAIL®



7015 1730 0000 5106 4336



1000



85004

U.S. POSTAGE
PAID
SANTA CLARA, UT
84765
OCT 11, 16
AMOUNT

\$3.77

R2304E105783-05

Bureau of Land Management
1 North Central Avenue, Suite 800
Phoenix, Arizona 85004

PHOENIX, ARIZONA

2016 OCT 11 P 2:51

RECEIVED
BLM AZ STATE OFFICE

8500484427 C041



United States Department of the Interior
Bureau of Land Management
DIV OF LANDS, MINRLS & ENERGY
ONE N CENTRAL AVE
PHOENIX, AZ 85004 -4427
Phone: 602-417-9200

Receipt

No: 3681683

| | |
|--|--|
| Transaction #: 3786105 | |
| Date of Transaction: 10/19/2016 | |
| CUSTOMER: | |
| | CLIFFORD SORENSEN 603 S 120 W IVINS,UT 84738-6548 US |

| LINE # | QTY | DESCRIPTION | REMARKS | UNIT PRICE | TOTAL |
|--------|------|---|-----------------|------------|---------|
| 1 | 1.00 | LOCATABLE MINERALS / MINING CLAIMS- NOT NEW-UNADJUD,ONE AUTH NO. ONLY / MINING CLAIM MONEY RECEIVED CASES: AMC375722/\$20.00 | POL - 2 2016 | - n/a - | 20.00 |
| TOTAL: | | | | | \$20.00 |

| PAYMENT INFORMATION | | | | |
|---------------------|-----------|---|-------------|------------|
| 1 | AMOUNT: | 20.00 | POSTMARKED: | 10/11/2016 |
| | TYPE: | CHECK | RECEIVED: | 10/17/2016 |
| | CHECK NO: | 1026 | | |
| | NAME: | SORENSEN, CLIFFORD L 603 S 120 W IVINS UT 84738-6548 US | | |

| |
|---------|
| REMARKS |
| |

This receipt was generated by the automated BLM Collections and Billing System and is a paper representation of a portion of the official electronic record contained therein.

UNITED STATES
DEPARTMENT OF THE INTERIOR
BUREAU OF LAND MANAGEMENT
MAINTENANCE FEE WAIVER CERTIFICATION

548

FORM APPROVED
OMB NO. 1004-0114
Expires: October 31, 2016

SEE INSTRUCTIONS ON PAGE 2

375722

1. This small miner waiver is filed for the assessment year beginning on September 1, 2016 and ending on September 1, 2017.
2. The undersigned and all related parties owned ten or fewer mining claims, mill, or tunnel sites located and maintained on Federal lands in the United States of America on September 1, 2016.
3. The undersigned have performed the assessment work required by law for each mining claim listed prior to filing this waiver and understand that by filing this form, the undersigned must file an affidavit of assessment work with the Bureau of Land Management (BLM) by the December 30th following the filing of this waiver.
4. The undersigned understand that if the assessment work obligation has not yet come due under 30 U.S.C. 28 (for those claims in their first assessment year only), a notice of intent to hold reciting this condition must be recorded by the December 30th following the filing of this waiver.
5. The undersigned understand that mill and tunnel sites may also be listed on this waiver and be waived from payment of the maintenance fee, and that a notice of intent to hold for these sites is required to be filed with the BLM by the December 30th following the filing of this waiver.
6. The undersigned understand and acknowledge that pursuant to 43 U.S.C. 1212 and 18 U.S.C. 1001, the filing or recording of a false, fictitious, or fraudulent document with the BLM may result in a fine of up to \$250,000, a prison term not to exceed five years, or both.
7. The mining claims, mill or tunnel sites for which this waiver from payment of the maintenance fees is requested are:

| CLAIM OR SITE NAME | BLM RECORDATION SERIAL NUMBER |
|--------------------|-------------------------------|
| 1. Golden Dream | AMC 375722 ✓ |
| 2. Golden Dream #2 | AMC 375723 |
| 3. | |
| 4. | |
| 5. | |
| 6. | |
| 7. | |
| 8. | |
| 9. | |
| 10. | |

RECEIVED
BLM AZ STATE OFFICE
2016 AUG 31 P 3:16
PHOENIX, ARIZONA

The owner(s) (claimants) of the above mining claims and sites are:

1. Clifford L. Sorensen
(Owner's Name - Please Print)
603 So. 120W
(Owner's Mailing Address)

Clifford L. Sorensen
(Owner's Signature)
ILVINS
(City)
UT 84738
(State) (Zip Code)

2. Doris Rarick
(Owner's Name - Please Print)
676 W Lava Point DR #49
(Owner's Mailing Address)

Doris Rarick
(Owner's Signature)
676 W Lava Point DR
(City) (State) (Zip Code)

Saint George UT 84770
(Owner's Name - Please Print) OR
(Owner's Mailing Address)

Saint George UT 84770
(Owner's Signature) OR
(City) (State) (Zip Code)

AC 483 (2017)
ENTERED SEP 08 2016
PB

(Owner's Name - Please Print)

(Owner's Signature)

(Owner's Mailing Address)

(City)

(State)

(Zip Code)

(Continued on page 2)

NU-1
PB

(Owner's Name - Please Print)

RECEIVED
BLM AZ STATE OFFICE

(Owner's Signature)

(Owner's Mailing Address)

(City)

(State)

(Zip Code)

2011 AUG 31 P 3 16

(Owner's Name - Please Print)

2011
PHOENIX, ARIZONA (Owner's Signature)

(Owner's Mailing Address)

(City)

(State)

(Zip Code)

(Owner's Name - Please Print)

(Owner's Signature)

(Owner's Mailing Address)

(City)

(State)

(Zip Code)

(Owner's Name - Please Print)

(Owner's Signature)

(Owner's Mailing Address)

(City)

(State)

(Zip Code)

18 U.S.C. 1001 and 43 U.S.C. 1212 make it a crime for any person knowingly and willfully to make to any department or agency of the United States any false, fictitious or fraudulent statements or representations as to any matter within its jurisdiction.

INSTRUCTIONS

1. This certification is made under the provisions of 43 U.S.C. § 1744 and 30 U.S.C. §28-28k and the regulations thereunder (43 CFR Part 3830).
2. The claimant(s) must fill in the dates in paragraph 1 for the beginning and ending of the assessment year for which this waiver is sought.
3. The claimant(s) must fill in the date in paragraph 2 for the beginning of the assessment year for which this waiver is sought.
4. All claim and site names and BLM serial numbers must be listed for the mining claims, mill sites, and tunnel sites for which the waiver is sought.
5. All owners of the mining claims, mill sites, and tunnel sites and their addresses must be given.
6. This waiver form must be signed by all the claimants or their designated agent, in original form. If an agent is designated, a notarized designation of agent, signed by all of the claimants with proper address given, must be submitted with this waiver.
7. This form must be filed no later than September 1st for the upcoming assessment year in the BLM State Office where the mining claims or sites are recorded, or the waiver cannot be granted by the BLM. (Example: To obtain a waiver for the assessment year 2012, which begins on September 1, 2011, you must qualify for and file for a waiver no later than September 1, 2011, in the proper BLM State Office.)
8. For all mining claims which require assessment work, you must record an affidavit of labor on or before the December 30th immediately following the filing of this waiver. For all other mining claims or sites waived, you must record a notice of intent to hold on or before the December 30th immediately following the filing of this waiver.
9. Mill and tunnel sites may also be listed on this waiver and be waived from payment of the maintenance fee. A notice of intent to hold for these sites is required to be filed by the December 30th following the filing of this waiver.

FOR OFFICIAL USE ONLY

NOTICES

The Privacy Act and 43 CFR 2.48(d) require that you be furnished the following information in connection with the information requested by this form.

AUTHORITY: 30 U.S.C. 28f and 43 CFR part 3835 permit collection of the information requested by this form.

PRINCIPAL PURPOSE: The BLM will use the information you provide to verify that the owner(s) (claimants(s)) of a mining claim has/have complied with 30 U.S.C. 28f and 43 CFR part 3835 and is/are entitled to perform assessment work in lieu of paying the maintenance fee for the mining claims listed on this form.

ROUTINE USES: The BLM will only disclose this information in accordance with the provisions at 43 CFR 2.56(b) and (c).

EFFECT OF NOT PROVIDING INFORMATION: Disclosure of the requested information is required by 30 U.S.C. 28f and 43 CFR part 3835 for those claimants qualified to request the small miner waiver allowed. Failure to submit all the requested information or to complete this form will delay the BLM's processing of the form and may preclude the BLM's acceptance of the maintenance fee waiver request, which may result in forfeiture of the mining claim or site by the claimant.

The Paperwork Reduction Act requires us to inform you that:

The BLM collects this information to determine whether or not you are qualified for waiver of maintenance fees.

Submission of the requested information is necessary to obtain or retain a benefit.

You do not have to respond to this or any other Federal agency-sponsored information collection unless it displays a currently valid OMB control number.

BURDEN HOURS STATEMENT: Public reporting burden for this form is estimated to average 20 minutes per response, including the time for reviewing instructions, gathering and maintaining data, and completing and reviewing the form. You may submit comments regarding the burden estimate or any other aspect of this form to: U.S. Department of the Interior, Bureau of Land Management (1004-0114), Bureau Information Collection Clearance Officer (WO-630), Mail Stop 401 LS, 1849 C St., N.W., Washington, D.C. 20240.

RECEIVED
BLM AZ STATE OFFICE
2016 AUG 31 P 3:16
PHOENIX, ARIZONA

Clifford Sorensen
603 So. 120w
IVINS UT 84738

RECEIVED
BLM AZ STATE OFFICE

2016 AUG 31 P 3:16

PHOENIX, ARIZONA

Bureau of Land Management
One North Central Avenue, suite 800
Phoenix, Arizona 85004

FIRMLY TO SEAL

PRESS FIRMLY TO SEAL



1007



85004

U.S. POSTAGE
PAID
AZTEC, NM
87410
AUG 29, 16
AMOUNT
\$0.00
R2304W119295-08



This envelope is made from post-consumer waste. Please recycle - again.

**PRIORITY
★ MAIL ★
EXPRESS™**

OUR FASTEST SERVICE IN THE U.S.

WHEN USED INTERNATIONALLY,
A CUSTOMS DECLARATION
LABEL MAY BE REQUIRED.



EP13F July 2013 OD: 12.5 x 9.5

WRITE FIRMLY TO MAKE ALL COPIES LEGIBLE.

CUSTOMER USE ONLY

FROM: (PLEASE PRINT) **PHONE:** (801) 667-5243
Clifford Soreisen
603 So 120 W
TWINN UT 84738

PAYMENT BY ACCOUNT (if applicable)
* 403-405676

DELIVERY OPTIONS (Customer Use Only)
☒ **SIGNATURE REQUIRED** Note: The mailer must check the "Signature Required" box if the mailer: 1) Requires the addressee's signature; OR 2) Purchases additional insurance; OR 3) Purchases COD service; OR 4) Purchases Return Receipt service. If the box is not checked, the Postal Service will leave the item in the addressee's mail receptacle or other secure location without attempting to obtain the addressee's signature on delivery.
Delivery Options
☐ No Saturday Delivery (delivered next business day)
☐ Sunday/Holiday Delivery Required (additional fee, where available)
☐ 10:30 AM Delivery Required (additional fee, where available)
*Refer to USPS.com® or local Post Office™ for availability.

TO: (PLEASE PRINT) **PHONE:** ()
Bureau of Land Management
One N Central Ave #800
Phoenix AZ 85004

ZIP + 4® (U.S. ADDRESSES ONLY)
85004

■ For pickup or USPS Tracking™, visit USPS.com or call 800-222-1811.
■ \$100.00 insurance included.

NATIONAL USE



**PRIORITY
★ MAIL ★
EXPRESS™**

ORIGIN (POSTAL SERVICE USE ONLY)

| | | | |
|-------------------------------------|---|-----------------------------------|--------------------------------------|
| <input type="checkbox"/> 1-Day | <input type="checkbox"/> 2-Day | <input type="checkbox"/> Military | <input type="checkbox"/> DPO |
| PO ZIP Code 87410 | Scheduled Delivery Date (MM/DD/YY) 8/29/16 | Postage \$ 22.75 | |
| Date Accepted (MM/DD/YY) 8/29/16 | Scheduled Delivery Time <input type="checkbox"/> 10:30 AM <input type="checkbox"/> 3:00 PM <input type="checkbox"/> 12 NOON | Insurance Fee \$ | COD Fee \$ |
| Time Accepted 3:00 PM | 10:30 AM Delivery Fee \$ | Return Receipt Fee \$ 2.70 | Live Animal Transportation Fee \$ |
| Weight lbs 21 ozs | <input type="checkbox"/> Flat Rate \$ | Sunday/Holiday Premium Fee \$ | Total Postage & Fees \$ 25.00 |
| Acceptance Employee Initials JLP | | | |

DELIVERY (POSTAL SERVICE USE ONLY)

| | |
|---|--------------------|
| Delivery Attempt (MM/DD/YY) Time <input type="checkbox"/> AM <input type="checkbox"/> PM | Employee Signature |
| Delivery Attempt (MM/DD/YY) Time <input type="checkbox"/> AM <input type="checkbox"/> PM | Employee Signature |

LABEL 11-B, JANUARY 2014

PSN 7690-02-000-9996

3-ADDRESSEE COPY



**UNITED STATES
POSTAL SERVICE.**

GO TO US AT USPS.COM®
ORDER FREE SUPPLIES ONLINE

This packaging is the property of the U.S. Postal Service® and is provided solely for use in sending Priority Mail Express™ shipments. Misuse may be a violation of federal law. This packaging is not for resale. EP13F © U.S. Postal Service, July 2013; All rights reserved.

PRIORITY ★ MAIL ★ EXPRESS™



GUARANTEED*



TRACKED



INSURED



FLAT RATE ENVELOPE

ONE RATE ★ ANY WEIGHT*

RECEIVED
BLM AZ STATE OFFICE
2016 AUG 31 P 3:16
PHOENIX, ARIZONA



PS 10001000006

EP13F July 2013
OD: 12.5 x 9.5



* Money Back Guarantee to U.S., select APO/FPO/DPO, and select International destinations. See DMM and IMM at pe.usps.com for complete details.
** For International shipments, the maximum weight is 4 lbs.

UNITED STATES
DEPARTMENT OF THE INTERIOR
BUREAU OF LAND MANAGEMENT

223

375722

MAINTENANCE FEE WAIVER CERTIFICATION

FORM APPROVED
OMB NO. 1004-0114
Expires: October 31, 2016

SEE INSTRUCTIONS ON PAGE 2

1. This small miner waiver is filed for the assessment year beginning on September 1, ~~2014~~²⁰¹⁵ and ending on September 1, ~~2015~~²⁰¹⁶
2. The undersigned and all related parties owned ten or fewer mining claims, mill, or tunnel sites located and maintained on Federal lands in the United States of America on September 1, ~~2014~~²⁰¹⁵
3. The undersigned have performed the assessment work required by law for each mining claim listed prior to filing this waiver and understand that by filing this form, the undersigned must file an affidavit of assessment work with the Bureau of Land Management (BLM) by the December 30th following the filing of this waiver.
4. The undersigned understand that if the assessment work obligation has not yet come due under 30 U.S.C. 28 (for those claims in their first assessment year only), a notice of intent to hold reciting this condition must be recorded by the December 30th following the filing of this waiver.
5. The undersigned understand that mill and tunnel sites may also be listed on this waiver and be waived from payment of the maintenance fee, and that a notice of intent to hold for these sites is required to be filed with the BLM by the December 30th following the filing of this waiver.
6. The undersigned understand and acknowledge that pursuant to 43 U.S.C. 1212 and 18 U.S.C. 1001, the filing or recording of a false, fictitious, or fraudulent document with the BLM may result in a fine of up to \$250,000, a prison term not to exceed five years, or both.
7. The mining claims, mill or tunnel sites for which this waiver from payment of the maintenance fees is requested are:

| CLAIM OR SITE NAME | BLM RECORDATION SERIAL NUMBER |
|--------------------|-------------------------------|
| 1. Golden Dream | AMC 375722 ✓ |
| 2. Golden Dream #2 | AMC 375723 |
| 3. | |
| 4. | |
| 5. | |
| 6. | |
| 7. | |
| 8. | |
| 9. | |
| 10. | |

RECEIVED
BLM AZ STATE OFFICE
2015 AUG -7 P 3:04
PHOENIX, ARIZONA

The owner(s) (claimants) of the above mining claims and sites are:

Clifford L. Sorensen
(Owner's Name - Please Print)
603 So. 120w.
(Owner's Mailing Address)

Clifford L. Sorensen
(Owner's Signature)
IVins (City) UT 84738 (State) (Zip Code)

Donis Rarick
(Owner's Name - Please Print)
676 W Lava Point OR #49
(Owner's Mailing Address)

Donis Rarick
(Owner's Signature)
676 W Lava Point OR #49 (City) (State) (Zip Code)

(Owner's Name - Please Print)
(Owner's Mailing Address)

(Owner's Signature)
(City) (State) (Zip Code)

(Owner's Name - Please Print)
(Owner's Mailing Address)

(Owner's Signature)
(City) (State) (Zip Code)

(Continued on page 2)

ENTERED
SEP 03 2015
BY: [Signature]

NWV
9/3/2015
[Signature]

(Owner's Name - Please Print)

(Owner's Signature)

(Owner's Mailing Address)

(City)

(State)

(Zip Code)

(Owner's Name - Please Print)

(Owner's Signature)

(Owner's Mailing Address)

(City)

(State)

(Zip Code)

(Owner's Name - Please Print)

(Owner's Signature)

(Owner's Mailing Address)

(City)

(State)

(Zip Code)

(Owner's Name - Please Print)

(Owner's Signature)

(Owner's Mailing Address)

(City)

(State)

(Zip Code)

18 U.S.C. 1001 and 43 U.S.C. 1212 make it a crime for any person knowingly and willfully to make to any department or agency of the United States any false, fictitious or fraudulent statements or representations as to any matter within its jurisdiction.

INSTRUCTIONS

1. This certification is made under the provisions of 43 U.S.C. § 1744 and 30 U.S.C. §28-28k and the regulations thereunder (43 CFR Part 3830).
2. The claimant(s) must fill in the dates in paragraph 1 for the beginning and ending of the assessment year for which this waiver is sought.
3. The claimant(s) must fill in the date in paragraph 2 for the beginning of the assessment year for which this waiver is sought.
4. All claim and site names and BLM serial numbers must be listed for the mining claims, mill sites, and tunnel sites for which the waiver is sought.
5. All owners of the mining claims, mill sites, and tunnel sites and their addresses must be given.
6. This waiver form must be signed by all the claimants or their designated agent, in original form. If an agent is designated, a notarized designation of agent, signed by all of the claimants with proper address given, must be submitted with this waiver.
7. This form must be filed no later than September 1st for the upcoming assessment year in the BLM State Office where the mining claims or sites are recorded, or the waiver cannot be granted by the BLM. (Example: To obtain a waiver for the assessment year 2012, which begins on September 1, 2011, you must qualify for and file for a waiver no later than September 1, 2011, in the proper BLM State Office.)
8. For all mining claims which require assessment work, you must record an affidavit of labor on or before the December 30th immediately following the filing of this waiver. For all other mining claims or sites waived, you must record a notice of intent to hold on or before the December 30th immediately following the filing of this waiver.
9. Mill and tunnel sites may also be listed on this waiver and be waived from payment of the maintenance fee. A notice of intent to hold for these sites is required to be filed by the December 30th following the filing of this waiver.

RECEIVED
BLM AZ STATE OFFICE
2015 AUG - 7 P 3:04
PHOENIX, ARIZONA

FOR OFFICIAL USE ONLY

375722

AFFIDAVIT OF ANNUAL ASSESSMENT WORK

WHEN RECORDED, MAIL DOCUMENT TO:

NAME: Clifford Sorensen

ADDRESS: 603 So. 120w.

CITY, STATE, ZIP: IVINS UT 84738

FOR COUNTY RECORDER'S USE

No. of Claims 2

x \$10/claim

Total due BLM \$ 20.00

TO ALL WHOM IT MAY CONCERN:

1. The undersigned certifies that at least \$100 per claim was expended for development, labor and improvements, or equivalent value added, as the annual assessment work for the assessment year ending September 1, 2015 for the following contiguous unpatented mining claim(s), located in the County of LAPAZ, in the State of ARIZONA.

| BLM Serial No. | Name of Claim | Tp Example: 13N 5E 14 MDM | Rg | Sec | Mer | County Recordation Book and Page No. | Date |
|----------------|-----------------|------------------------------|-----|-----|------|---|------|
| 375722 | Golden Dream | 3N | 20W | 11 | GSRM | | |
| 375723 | Golden Dream #2 | 3N | 20W | 11 | GSRM | | |
| | | | | | | | |
| | | | | | | | |
| | | | | | | | |
| | | | | | | | |
| | | | | | | | |
| | | | | | | | |
| | | | | | | | |
| | | | | | | | |
| | | | | | | | |
| | | | | | | | |
| | | | | | | | |

RECEIVED
BLM ALBUQUERQUE DISTRICT OFFICE
PHOENIX, ARIZONA
2015 AUG - 7 P 3:04

13362662

2. Type of labor and improvements (specify what was done and give the total value for that labor and improvement to show at least \$100 for each claim). If a geological, geochemical, or geophysical survey was performed, as per 30 U.S.C. 28-1, reference the title of the report of survey, give cost and date of the survey and report, and indicate it was filed with the County Recorder:

| Description of Work Performed | Value of Work Performed | Date Work Was Performed |
|--|-------------------------|-------------------------|
| New Signs, Clean up, Road work and testing | 400.00 | Nov to Dec |
| | | |
| | | |
| | | |
| | | |

3. Name and mailing address of each person who performed the labor and improvements:

Name (please print)

Clifford Sorensen

Current Mailing Address (please print)

603 SO. 120W IVINS UT 84738

4. Name and mailing address of each person who holds and claims the subject mining claim(s) for the valuable minerals contained therein. Be sure to indicate if there is a change of address:

Name (please print)

Current Mailing Address (please print)

RECEIVED
BLM AZ STATE OFFICE
2015 AUG - 1 P 3:04
PHOENIX, ARIZONA

5. The undersigned testifies that on the date of Dec 15th, 2014, all monuments required by law were erected upon the subject claim(s), and all notices required by law were posted on the subject claim(s) or copies thereof were in place, and at said date, each corner monument bore or contained

markings sufficient to appropriately designate the corner of the claim to which it pertains and the name of the claim(s).

I hereby certify under penalty of perjury under the laws of the State of ARIZONA that the foregoing statements are true and correct:

Clifford L. Sorenson
(Signature of person responsible for above statement)

Date: 8-4-2015

Title 18 U.S.C. 1001 and 43 U.S.C. 1212 make it a crime for any person knowingly and willfully to make to any department or agency of the United States any false, fictitious or fraudulent statements or representations as to any matter within its jurisdiction.


Notary Block

SUBSCRIBED AND SWORN TO before me, this 4 day of August 20 15

By: Christian Ernesto Navarrete
(Signature of Affiant)

Title: Notary

My Commission Expires: 02-03-2018



INSTRUCTIONS

1. This is an optional form that may be used to satisfy the requirements for the Bureau of Land Management (BLM) under the provisions of 43 U.S.C. §1744 and 30 U.S.C. §28-28d and the regulations thereunder (43 CFR part 3835). Since local and State laws may vary, you should contact your local and State agencies where the claims are located to ensure all applicable laws and requirements are satisfied.
2. The claimant(s) must fill in the date in paragraph 1 for the applicable assessment year and the county and state where the claims are located.
3. All claim names, BLM serial numbers, legal descriptions, and original county recording information must be listed for the claims pertaining to this assessment notice.
4. The claimant(s) must complete paragraph 2 listing all labor or improvements which was performed on or did benefit the subject mining claims. The value and date of the labor or improvements must also be listed. The total amount of labor or improvements can be listed, but the total expenditure must equal at least \$100 for each claim.
5. The names and current mailing addresses of the person(s) performing the labor shall be listed in paragraph 3.
6. The name and current mailing address of each owner (claimant) of the claims shall be listed in paragraph 4. The mailing address shall be the owner's address and not the address of an agent or anyone representing the claimant. Be sure to note if there has been a change of address.
7. Paragraph 5 shall be completed to show the date it was verified that all monuments required by law were properly erected, all notices were posted, and that corners were appropriately designated for all claims listed.
8. An exact legible reproduction or duplicate (other than microfilm or other electronic media) of this affidavit or another type of affidavit of assessment work that you file or will file in the county where each claim is located, must be filed with the BLM on or before December 30 of the calendar year in which the assessment year ends. For mill or tunnel sites, a separate notice of intent to hold must be filed with the BLM on or before December 30. Requirements for filing a notice of intent to hold can be found at 43 CFR 3835.33.
9. A processing fee of \$10 for each claim listed must be remitted to the BLM along with this or any other affidavit of assessment work.

NOTICES

THE PRIVACY ACT and 43 CFR 2.48(d) require that you be furnished with the following information in connection with the information requested by this form.

AUTHORITY: 30 U.S.C. §28-28d and 43 CFR part 3835 permit collection of the information requested by this form.

PRINCIPAL PURPOSE: The BLM will use the information you provide to document compliance with 43 U.S.C. 1744 and that assessment work has been completed in accordance with 30 U.S.C. § 28-28d and 43 CFR part 3835 in lieu of paying the maintenance fee for the mining claims listed on this form.

ROUTINE USES: The BLM will only disclose this information in accordance with the provisions at 43 CFR 2.56(b) and (c).

EFFECT OF NOT PROVIDING INFORMATION: Disclosure of the requested information is required by 30 U.S.C. § 28-28d and 43 CFR part 3835 for claimants qualified to perform assessment work in lieu of paying the maintenance fee. Failure to submit all the requested information or to complete this form will delay the BLM's processing of the form and may preclude the BLM's acceptance of the assessment work information, which may result in forfeiture of the mining claim(s) by the claimant.

THE PAPERWORK REDUCTION ACT requires us to inform you that:

Use of this form is optional. You must perform assessment if a waiver to pay the maintenance fee has been requested. This form is provided to help you attest that annual assessment work has been completed in lieu of paying the maintenance fee for your claim(s). Submission of the requested information is necessary to obtain or retain a benefit.

You do not have to respond to this or any other Federal agency-sponsored information collection unless it displays a valid OMB control number.

BURDEN HOURS STATEMENT: The estimated public reporting burden for this form is 30 minutes per response, including the time for reviewing instructions, gathering and maintaining data, and completing and reviewing the form. You may submit comments regarding the burden estimate or any other aspect of this form to: U.S. Department of the Interior, Bureau of Land Management (1004-0114), Bureau Information Collection Clearance Officer (WO-630), 1849 C Street, N.W., Room 2134LM, Washington, D.C. 20240.

RECEIVED
BLM AZ STATE OFFICE
2015 AUG - 7 P 3:04
PHOENIX, ARIZONA

CERTIFIED MAIL®



7015 0640 0006 5411 0899



1000



85004

U.S. POSTAGE
PAID
SANTA CLARA, UT
84765
AUG 04 15
AMOUNT

\$3.94

R2304E105783-02

Clifford Sorensen

603 SO. 120 W.

IVINS RECEIVED 84738
BLM AZ STATE OFFICE

2015 AUG -7 P 2:49

PHOENIX, ARIZONA

Bureau of Land Management
ONE North Central Avenue, suite 800
Phoenix ARIZONA 85004

8500434427



United States Department of the Interior
Bureau of Land Management
LANDS/RECREATION & PLANNING
ONE N CENTRAL AVE
PHOENIX, AZ 85004 -2203
Phone: 602-417-9200

Receipt

No: 3362662

Transaction #: 3460671**Date of Transaction:** 08/10/2015**CUSTOMER:**

CLIFFORD SORENSEN
603 S 120 W
IVINS, UT 84738-6548 US

| LINE # | QTY | DESCRIPTION | REMARKS | UNIT PRICE | TOTAL |
|---------------|------|---|-------------------|------------|----------------|
| 1 | 1.00 | LOCATABLE MINERALS / MINING CLAIMS- NOT NEW-UNADJUD, ONE AUTH NO. ONLY / MINING CLAIM MONEY RECEIVED CASES: AMC375722/\$20.00 | POL 2015/2 WAV | - n/a - | 20.00 |
| TOTAL: | | | | | \$20.00 |

PAYMENT INFORMATION

| | | | | |
|---|-----------|---|-------------|------------|
| 1 | AMOUNT: | 20.00 | POSTMARKED: | 08/04/2015 |
| | TYPE: | CHECK | RECEIVED: | 08/07/2015 |
| | CHECK NO: | 1019 | | |
| | NAME: | SORENSEN, CLIFFORD L 18900 N 11300 E MTPLEASANT UT 84647 US | | |

REMARKS

This receipt was generated by the automated BLM Collections and Billing System and is a paper representation of a portion of the official electronic record contained therein.

ENTERED
AUG 19 2015
BY: *R. Am*

WAIVER CORRECTED

Form 3830-2
(February 2003)

UNITED STATES
DEPARTMENT OF THE INTERIOR
BUREAU OF LAND MANAGEMENT
MAINTENANCE FEE WAIVER CERTIFICATION

#140

AMC 375722

FORM APPROVED
OMB NO. 1004-0114
Expires: November 30, 2003

SEE INSTRUCTIONS ON NEXT PAGE

1. This small miner waiver is filed for the assessment year beginning at noon on September 1, 2013 and ending at noon on September 1, 2014.
2. The undersigned and all related parties owned ten or fewer mining claims, mill, or tunnel sites located and maintained on Federal lands in the United States of America on September 1, 2013.
3. The undersigned have performed the assessment work required by law for each mining claim listed prior to filing this waiver and understand that by filing this form; an affidavit of assessment work must be recorded by the December 30th following the filing of this waiver.
4. The undersigned understand that if the assessment work obligation has not yet come due under 30 U.S.C. 28 (for those claims in their first assessment year only); a notice of intent to hold reciting this condition must be recorded by the December 30th following the filing of this waiver.
5. The undersigned understand that mill and tunnel sites may also be listed upon this waiver and be waived from payment of the maintenance fee; and that a notice of intent to hold for these sites is required to be recorded by the December 30th immediately following the filing of this waiver.
6. The undersigned understand and acknowledge that pursuant to 43 U.S.C. 1212 and 18 U.S.C. 1001; the filing or recording of a false, fictitious, or fraudulent document with the Bureau of Land Management may result in a fine of up to \$250,000, a prison term not to exceed five years, or both.
7. The mining claims, mill or tunnel sites for which this waiver from payment of the maintenance fees is requested are:

| CLAIM OR SITE NAME | BLM RECORDATION SERIAL NUMBER |
|--------------------|-------------------------------|
| 1. Golden Dream | AMC 375722 |
| 2. Golden Dream #2 | AMC 375723 |
| 3. | |
| 4. | |
| 5. | |
| 6. | |
| 7. | |
| 8. | |
| 9. | |
| 10. | |

The owner(s) (claimants) of the above mining claims and sites are:

Clifford L. Sorensen
(Owner's Name - Please Print)
1050 E. Brigham Rd. #33
(Street or P.O. Box)
St George UT 84790
(City) (State) (Zip Code)

Clifford L. Sorensen
(Owner's Signature)

Doris Ranick
(Owner's Name - Please Print)
676 W Lava Point Dr #49
(Street or P.O. Box)
Saint George UT 84770
(City) (State) (Zip Code)

Doris Ranick
(Owner's Signature)

(Owner's Name - Please Print)
(Street or P.O. Box)
(City) (State) (Zip Code)

ORIGINAL WAIVER REC'D
ENTERED NOV 18 2014
AC 247-REMOVED (PB)
2015 WAIVER CURED

(Owner's Signature)

RECEIVED
BLM AZ STATE OFFICE
2014 NOV 17 P 3:22
PHOENIX, ARIZONA

(Continued on next page)

(Owner's Name - Please Print)

(Owner's Signature)

(Street or P.O. Box)

(City)

(State)

(Zip Code)

(Owner's Name - Please Print)

(Owner's Signature)

(Street or P.O. Box)

(City)

(State)

(Zip Code)

(Owner's Name - Please Print)

(Owner's Signature)

(Street or P.O. Box)

(City)

(State)

(Zip Code)

(Owner's Name - Please Print)

(Owner's Signature)

(Street or P.O. Box)

(City)

(State)

(Zip Code)

INSTRUCTIONS

1. This certification is made under the provisions of § 1744 of Title 43 and § 28-28k of Title 30 of the United States Code; and the regulations thereunder (43 CFR Part 3830).
2. The claimant(s) must fill in the dates in paragraph 1 for the beginning and ending of the assessment year for which this waiver is sought.
3. The claimant(s) must fill in the date in paragraph 2 for the beginning of the assessment year for which this waiver is sought.
4. All claim and site names and Bureau of Land Management (BLM) serial numbers must be listed for the mining claims, mill sites, and tunnel sites for which the waiver is sought.
5. All owners of the mining claims, mill sites, and tunnel sites and their addresses must be given.
6. This waiver form must be signed by all the claimants or their designated agent, in original form. If an agent is designated, a notarized designation of agent, signed by all of the claimants with proper address given, must be submitted with this waiver.

7. This form must be filed no later than September 1st for the upcoming assessment year in the BLM State Office where the mining claims or sites are recorded, or the waiver cannot be granted by the BLM. (Example: to obtain a waiver for the assessment year 2000, which begins at noon on September 1, 1999, you must qualify for and file for a waiver no later than September 1, 1999 in the proper BLM State Office).
8. For all mining claims which require assessment work, you must record an affidavit of labor on or before the December 30th immediately following the filing of this waiver. For all other mining claims or sites waived, you must record a notice of intent to hold on or before the December 30th immediately following the filing of this waiver.
9. Mill and tunnel sites may also be listed upon this waiver and be waived from payment of the maintenance fee. A notice of intent to hold for these sites is required to be filed by the December 30th following the filing of this waiver.

NOTICE/BURDEN HOURS STATEMENT

The Privacy Act of 1974 and the regulations in 43 CFR 2.48(d) provide that you be furnished the following information in connection with the information required by this certification of waiver from rental fees.

AUTHORITY: 30 U.S.C. 28-28k; 43 U.S.C. 1201, 1457, 1740, and 1744; and 43 CFR 3830.

PRINCIPLE PURPOSE: This information is to be used to verify that the owner(s) (claimants) of a mining claim has complied with 30 U.S.C. 28f and is entitled to perform assessment work in lieu of paying the maintenance fee for the mining claims listed on this form.

ROUTINE USE: (1) Adjudication of the claimant(s) certification of waiver from paying the maintenance fee otherwise required by 30 U.S.C. 28f. (2) Disclosure may be made to appropriate Federal agencies when location is made within the agency's geographic area of responsibility. (3) Information from the record and/or the record will be transferred to the appropriate Federal, State, or local agency, or a member of the public in response to a specific request for pertinent information. (4) Information may also be provided to the Department of Justice or in a proceeding before a court or adjudicative body; or to Federal, State, local or foreign agencies when needed for enforcement of civil or criminal codes or applicable regulations concerning title rights upon the public land.

EFFECT OF NOT PROVIDING INFORMATION: Disclosure of this information is required by 30 U.S.C. 28f and 43 CFR Part 3830 for those qualified claimants wishing to take the small miner waiver allowed. Failure to supply the information required in this form to support the claimants certification of waiver from payment of the otherwise required maintenance fees will result in the waiver being disallowed and the mining claims subject to forfeiture by BLM under 30 U.S.C. 28i.

The Paperwork Reduction Act of 1995 requires us to inform you that:

This information is being collected to allow the BLM to determine if you qualify for a waiver from the payment of \$100 per mining claim or site maintenance fee established in 30 U.S.C. 28f and the implementing regulations at 43 CFR 3830. A response to this request is required in accordance with the statute to obtain your benefit.

BLM would like you to know that you do not have to respond to this, or any other, Federal agency-sponsored information collection unless it displays a currently valid OMB control number.

Public reporting burden for this form is estimated to average 8 minutes (0.133 hours) per response, including time to review instructions, gathering and maintaining data, and completing and reviewing the form. Direct comments regarding this burden estimate, or any other aspect of this form, to the U.S. Department of the Interior, Bureau of Land Management (1004-0114), Bureau Information Collection Clearance Officer (WO-630), Mail Stop 401 LS, 1849 C St., N.W., Washington, D.C. 20240.

FOR OFFICIAL USE ONLY

① Need new form ^{Encl.}

② Copy/Not original
curable - not a
duplicate of
last year

~~Need~~ a
newer
form

UNITED STATES
DEPARTMENT OF THE INTERIOR
BUREAU OF LAND MANAGEMENT
MAINTENANCE FEE WAIVER CERTIFICATION

SEE INSTRUCTIONS ON NEXT PAGE

FORM APPROVED
OMB NO. 1004-0114
Expires: November 30, 2003

1. This small miner waiver is filed for the assessment year beginning at noon on September 1, 2013 and ending at noon on September 1, 2014.
2. The undersigned and all related parties owned ten or fewer mining claims, mill, or tunnel sites located and maintained on Federal lands in the United States of America on September 1, 2013.
3. The undersigned have performed the assessment work required by law for each mining claim listed prior to filing this waiver and understand that by filing this form; an affidavit of assessment work must be recorded by the December 30th following the filing of this waiver.
4. The undersigned understand that if the assessment work obligation has not yet come due under 30 U.S.C. 28 (for those claims in their first assessment year only); a notice of intent to hold reciting this condition must be recorded by the December 30th following the filing of this waiver.
5. The undersigned understand that mill and tunnel sites may also be listed upon this waiver and be waived from payment of the maintenance fee; and that a notice of intent to hold for these sites is required to be recorded by the December 30th immediately following the filing of this waiver.
6. The undersigned understand and acknowledge that pursuant to 43 U.S.C. 1212 and 18 U.S.C. 1001; the filing or recording of a false, fictitious, or fraudulent document with the Bureau of Land Management may result in a fine of up to \$250,000, a prison term not to exceed five years, or both.
7. The mining claims, mill or tunnel sites for which this waiver from payment of the maintenance fees is requested are:

| CLAIM OR SITE NAME | BLM RECORDATION SERIAL NUMBER |
|--------------------|-------------------------------|
| 1. Golden Dream | AMC 375722 ✓ |
| 2. Golden Dream #2 | AMC 375723 |
| 3. | |
| 4. | |
| 5. | |
| 6. | |
| 7. | |
| 8. | |
| 9. | |
| 10. | |

The owner(s) (claimants) of the above mining claims and sites are:

Clifford L. Sorensen
(Owner's Name - Please Print)
1050 E. Brigham Rd. #33
(Street or P.O. Box)
St George UT 84790
(City) (State) (Zip Code)

Clifford L. Sorensen
(Owner's Signature)

Doris Ranick
(Owner's Name - Please Print)
676 W Lava Point Dr #49
(Street or P.O. Box)
Saint George UT 84970
(City) (State) (Zip Code)

Doris Ranick
(Owner's Signature)

(Owner's Name - Please Print)

(Owner's Signature)

(Street or P.O. Box)

(City)

(State)

(Zip Code)

(Continued on next page)

ENTERED
SEP 05 2014
BY: AT

(Owner's Name - Please Print)

(Owner's Signature)

(Street or P.O. Box)

(City)

(State)

(Zip Code)

(Owner's Name - Please Print)

(Owner's Signature)

(Street or P.O. Box)

(City)

(State)

(Zip Code)

(Owner's Name - Please Print)

(Owner's Signature)

(Street or P.O. Box)

(City)

(State)

(Zip Code)

(Owner's Name - Please Print)

(Owner's Signature)

(Street or P.O. Box)

(City)

(State)

(Zip Code)

INSTRUCTIONS

1. This certification is made under the provisions of § 1744 of Title 43 and § 28-28k of Title 30 of the United States Code; and the regulations thereunder (43 CFR Part 3830).
2. The claimant(s) must fill in the dates in paragraph 1 for the beginning and ending of the assessment year for which this waiver is sought.
3. The claimant(s) must fill in the date in paragraph 2 for the beginning of the assessment year for which this waiver is sought.
4. All claim and site names and Bureau of Land Management (BLM) serial numbers must be listed for the mining claims, mill sites, and tunnel sites for which the waiver is sought.
5. All owners of the mining claims, mill sites, and tunnel sites and their addresses must be given.
6. This waiver form must be signed by all the claimants or their designated agent, in original form. If an agent is designated, a notarized designation of agent, signed by all of the claimants with proper address given, must be submitted with this waiver.

7. This form must be filed no later than September 1st for the upcoming assessment year in the BLM State Office where the mining claims or sites are recorded, or the waiver cannot be granted by the BLM. (Example: to obtain a waiver for the assessment year 2000, which begins at noon on September 1, 1999, you must qualify for and file for a waiver no later than September 1, 1999 in the proper BLM State Office).
8. For all mining claims which require assessment work, you must record an affidavit of labor on or before the December 30th immediately following the filing of this waiver. For all other mining claims or sites waived, you must record a notice of intent to hold on or before the December 30th immediately following the filing of this waiver.
9. Mill and tunnel sites may also be listed upon this waiver and be waived from payment of the maintenance fee. A notice of intent to hold for these sites is required to be filed by the December 30th following the filing of this waiver.

NOTICE/BURDEN HOURS STATEMENT

The Privacy Act of 1974 and the regulations in 43 CFR 2.48(d) provide that you be furnished the following information in connection with the information required by this certification of waiver from rental fees.

AUTHORITY: 30 U.S.C. 28-28k; 43 U.S.C. 1201, 1457, 1740, and 1744; and 43 CFR 3830.

PRINCIPLE PURPOSE: This information is to be used to verify that the owner(s) (claimants) of a mining claim has complied with 30 U.S.C. 28f and is entitled to perform assessment work in lieu of paying the maintenance fee for the mining claims listed on this form.

ROUTINE USE: (1) Adjudication of the claimant(s) certification of waiver from paying the maintenance fee otherwise required by 30 U.S.C. 28f. (2) Disclosure may be made to appropriate Federal agencies when location is made within the agency's geographic area of responsibility. (3) Information from the record and/or the record will be transferred to the appropriate Federal, State, or local agency, or a member of the public in response to a specific request for pertinent information. (4) Information may also be provided to the Department of Justice or in a proceeding before a court or adjudicative body; or to Federal, State, local or foreign agencies when needed for enforcement of civil or criminal codes or applicable regulations concerning title rights upon the public land.

EFFECT OF NOT PROVIDING INFORMATION: Disclosure of this information is required by 30 U.S.C. 28f and 43 CFR Part 3830 for those qualified claimants wishing to take the small miner waiver allowed. Failure to supply the information required in this form to support the claimants certification of waiver from payment of the otherwise required maintenance fees will result in the waiver being disallowed and the mining claims subject to forfeiture by BLM under 30 U.S.C. 28i.

The Paperwork Reduction Act of 1995 requires us to inform you that:

This information is being collected to allow the BLM to determine if you qualify for a waiver from the payment of \$100 per mining claim or site maintenance fee established in 30 U.S.C. 28f and the implementing regulations at 43 CFR 3830. A response to this request is required in accordance with the statute to obtain your benefit.

BLM would like you to know that you do not have to respond to this, or any other, Federal agency-sponsored information collection unless it displays a currently valid OMB control number.

Public reporting burden for this form is estimated to average 8 minutes (0.133 hours) per response, including time to review instructions, gathering and maintaining data, and completing and reviewing the form. Direct comments regarding this burden estimate, or any other aspect of this form, to the U.S. Department of the Interior, Bureau of Land Management (1004-0114), Bureau Information Collection Clearance Officer (WO-630), Mail Stop 401 LS, 1849 C St., N.W., Washington, D.C. 20240.

ORIGINAL
WVR REC'D

FOR OFFICIAL USE ONLY


REMOVED
AC 247

11/18/14
PB

RECEIVED
BLM STATE OFFICE
NOV 19 4 2:32 PM '99
TUCSON, ARIZONA

Return Document to:

Clifford Sorensen
 1050 E. Brigham Rd. #33
 St. George UT 84790



Telephone: 801-664-5283 10/16/14 @ 10:14 AM I spoke to C. Sorensen,

SELECT ONLY ONE:

he said it might be possible that his original NWR is at the Yuma FO. he will check his paperwork at home to see if he doesn't have it. He also has a change of address, he will have his wife send the New Address information to BLM.

BLM Date Stamp

☒ **AFFIDAVIT OF PERFORMANCE OF ANNUAL WORK.** Also fill in Items 1 through 9 on the reverse side of this document.

☐ **NOTICE OF INTENTION TO HOLD.** I intend to hold the claims(s)/site(s) listed below for the calendar year 20____. Also fill in Items 1 through 4 and Item 9 on the reverse side of this document.

| AMC NUMBER | CLAIM/SITE NAME | COUNTY RECORDER DATA | SEC | TWP | RNG |
|------------|-------------------|----------------------|-----|-----|-----|
| 375722 | Golden Dream | | 3N | 20W | 11 |
| 375723 | Golden Dream II 2 | | 3N | 20W | 11 |
| | | | 3N | 20W | 11 |
| | | | | | |
| | | | | | |
| | | | | | |
| | | | | | |
| | | | | | |
| | | | | | |
| | | | | | |

BLM requires a \$5 nonrefundable service charge for each mining claim, mill site or tunnel site payable on or before December 30th (not the 31st). Mail to:

Bureau of Land Management
 222 North Central Avenue
 Phoenix, Arizona 85004-2203
 602-417-9200
 www.az.blm.gov



NO. OF CLAIMS 2 X \$5 = \$10
 CHECK NO. 1008 INIT CAH
 BLM USE ONLY

#3093490

Notices of Intention to Hold are for mill sites, tunnel sites or mining claims where assessment work has not been done, regardless of whether the annual assessment has been suspended, deferred, or not yet accrued. The filing of a Notice of Intention to Hold shall not relieve the owner of complying with Federal and State laws pertaining to the performance of annual assessment work. Notices of Intention to Hold for mill sites or tunnel sites need not be county recorded. For mining claims the form filed with the Bureau of Land Management must be identical to the one that was or will be filed with the County. All claims listed on a single affidavit must be contiguous.

Evidence of Annual Assessment Work or a Notice of Intention to Hold must be filed each calendar year following the calendar year in which the claim/site was located.

1. State of Arizona, County of LAPAZ ss:

2. I, (Name) Clifford Sorensen ~~Rd. #33~~

3. Reside at (Address) 1050 E Brigham Rd. #33

City St. George, County WASHINGTON, State Ut Zip 84790 being duly sworn, depose and say that I am a citizen of the United States, more than eighteen years of age, that all of the facts set forth in this affidavit/notice, subject to the provisions and penalties of 18 U.S.C. 1001 pertaining to the filing of false, fictitious, or fraudulent statements with the United States, are true and correct according to the best of my knowledge, information and belief.

4. Owner's name and address (If not shown in Items 1-3 above) _____

5. That I am personally acquainted with the mining claim(s). The work and improvements were made by and at the expense of the owner(s) of said claim(s). Said contiguous group of claims, listed on the reverse side of this document, are situated in the LACHOLLA Mining District, LAPAZ County, Arizona.

6. That between the dates starting at 12 o'clock noon on September 1, 2013 and ending at 12 o'clock noon on September 1, 2014 at least \$ 800.00 dollars worth of work and improvements were done and performed upon said claim(s) or upon one or more of a contiguous group of claims for the benefit of all, wholly or partly outside of a contiguous group of claims for the benefit of all, not including the location work.


7. That the following persons were employed to perform the work and improvements described herein: Clifford Sorensen, Larry Scheiner, Jim Garder

8. That the work and improvements performed were: Repair & Replace Roads, CLEAN UP AND Testing

9. Dated: 7-30-14 Signature: Clifford L. Sorensen

SUBSCRIBED AND SWORN TO before me, a Notary Public, this 30th day of July 20 14

By: Aundrea Phillips
Notary Public Aundrea Phillips
MY COMMISSION EXPIRES October 1st 2015



PRIVACY ACT STATEMENT - This information is being collected pursuant to 30 U.S.C. 28, 43 CFR 3833.2, and ARS 27-208, in compliance with the laws of the USDI, Bureau of Land Management, and the State of Arizona. The purpose of this collection is to facilitate processing of claims or applications. This form is covered by Privacy Act Notice #INTERIOR/LLM-32 and is subject to the routine uses stated in that notice. Privacy Act Notice #INTERIOR/LLM-32 is available at the BLM Arizona State Office. This form may be locally reproduced.

AZ-3833-2 (12/2003)

Clifford, Sorensen
1050 E Brigham Rd. #33
St. George ut 84790

CERTIFIED MAIL™



7009 0820 0000 9079 1860



1000



85004

U.S. POSTAGE
PAID
SANTA CLARA, UT
84765
AUG 01, 14
AMOUNT

\$3.79
00031490-02

Bureau of Land Management
One North Central Ave
Phoenix, AZ 85004-2203


RECEIVED
BLM AZ STATE OFFICE
2014 AUG -4 P 2:32
PHOENIX, ARIZONA

8500484427



Clifford, Sorensen
1050 E Brigham Rd. #33
St. George ut 84790


CERTIFIED MAIL™



7009 0820 0000 9079 1860



1000



85004

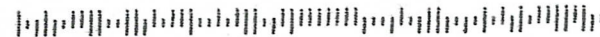
U.S. POSTAGE
PAID
SANTA CLARA, UT
84765
AUG 01, 14
AMOUNT

\$3.79
00031490-02

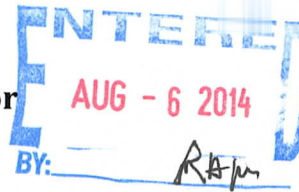
Bureau of Land Management
One North Central Ave
Phoenix, AZ 85004-2203

RECEIVED
BLM AZ STATE OFFICE
2014 AUG - 4 P 2:32
PHOENIX, ARIZONA

8500484427



United States Department of the Interior
Bureau of Land Management
 LANDS/RECREATION & PLANNING
 ONE N CENTRAL AVE
 PHOENIX, AZ 85004 -2203
 Phone: 602-417-9200



Receipt

No: 3093490

| | |
|--|--|
| Transaction #: 3184936 | |
| Date of Transaction: 08/05/2014 | |
| CUSTOMER: | |
| | CLIFFORD L SORENSEN 1050 E BRIGHAM RD APT 33 ST GEORGE, UT 84790-8439 US |

| LINE # | QTY | DESCRIPTION | REMARKS | UNIT PRICE | TOTAL |
|---------------|------|--|--|------------|----------------|
| 1 | 1.00 | LOCATABLE MINERALS / MINING CLAIMS-NOT NEW-UNADJUD, ONE AUTH NO. ONLY / MINING CLAIM MONEY RECEIVED CASES: AMC375722/\$20.00 | MAINT FEE WAIVER (1) 2015 / POL (1) 2014 | - n/a - | 20.00 |
| TOTAL: | | | | | \$20.00 |

| PAYMENT INFORMATION | | | |
|---------------------|-----------|--|------------------------|
| 1 | AMOUNT: | 20.00 | POSTMARKED: 08/01/2014 |
| | TYPE: | CHECK | RECEIVED: 08/04/2014 |
| | CHECK NO: | 1008 | |
| | NAME: | SORENSEN, CLIFFORD L 18900 N 11300 E MT PLEASANT UT 84647 US | |

| REMARKS |
|---|
| FOR FUTURE FILINGS, PLEASE USE UPDATED BLM FORMS. FORMS CAN BE FOUND AT OUR WEBSITE: WWW.BLM.GOV/AZ |

This receipt was generated by the automated BLM Collections and Billing System and is a paper representation of a portion of the official electronic record contained therein.

**DEPARTMENT OF THE INTERIOR
BUREAU OF LAND MANAGEMENT
MINING CLAIMS**

Run Date/Time: 10/16/2014 10:32 AM

(LIVE) Serial Register Page

Page 1 of 1

01 10-21-1976;090STAT0090;43USC1744

Case Type 384201: PLACER CLAIM

Claim Name: GOLDEN DREAM

Commodity :

Case Disposition: ACTIVE

Required Maintenance Fee: \$310.00

**Total Acres
40.000**

**Serial Number
AMC375722
Lead File Number
AMC375722**

| Name & Address | | | | Int Rel | | |
|---------------------|-------|---------------------------|--------------------------|-----------------------|---------|--------|
| RARICK DORIS | | 676 LAVA POINT DR UNIT 49 | ST GEORGE, UT 84770-7193 | CLAIMANT | | |
| SORENSEN CLIFFORD L | | 1050 E BRIGHAM RD APT 33 | ST GEORGE, UT 84790-8439 | CLAIMANT | | |
| Mer Twp | Rng | Sec | Quadrant | District/Field Office | County | |
| 14 | 0030N | 0200W | 011 | SW | YUMA FO | LA PAZ |

| Act Date | Code | Action | Action Remarks | Receipt Number |
|------------|------------|-----------------------------|------------------------|----------------|
| 11/11/2006 | 403 | LOCATION DATE | | |
| 11/29/2006 | 395 | RECORDATION NOTICE RECD | 1 | 1398963 |
| 08/04/2014 | 483 | SMALL MINER CERT FILED | 2015 | |
| 08/04/2014 | 480 | EVID OF ASSMT FILED | 2014 | 3093490 |
| 08/26/2013 | 483 | SMALL MINER CERT FILED | 2014 | |
| 08/02/2013 | 480 | EVID OF ASSMT FILED | 2013 | 2846683 |
| 06/25/2012 | 483 | SMALL MINER CERT FILED | 2013 | |
| 06/25/2012 | 480 | EVID OF ASSMT FILED | 2012 | 2596894 |
| 08/18/2011 | 483 | SMALL MINER CERT FILED | 2012 | |
| 08/18/2011 | 480 | EVID OF ASSMT FILED | 2011 | 2408255 |
| 04/06/2010 | 483 | SMALL MINER CERT FILED | 2011 | |
| 04/06/2010 | 480 | EVID OF ASSMT FILED | 2010 | 2113388 |
| 05/22/2009 | 483 | SMALL MINER CERT FILED | 2010 | |
| 05/22/2009 | 480 | EVID OF ASSMT FILED | 2009 | 1926572 |
| 08/29/2008 | 483 | SMALL MINER CERT FILED | 2009 | |
| 12/11/2008 | 480 | EVID OF ASSMT FILED | 2008 | 1838227 |
| 08/23/2007 | 483 | SMALL MINER CERT FILED | 2008 | |
| 08/23/2007 | 480 | EVID OF ASSMT FILED | 2007 | 1551183 |
| 11/29/2006 | 484 | LOCATION YEAR / MAINTENANCE | 2007 | 1398963 |
| 08/04/2014 | <u>247</u> | FUTURE ACTION SUSPENSE | 2015 WVR CORRECTION | |
| 09/16/2013 | 379 | REFUND AUTHORIZED | \$10; DUPLICATE PAYMEN | 2865623 |
| 08/26/2013 | 398 | DOC RETURNED UNRECORDED | \$10;480 | 2865623 |
| 08/02/2007 | 669 | LAND STATUS CHECKED | | |
| 11/29/2006 | 501 | ACCT ADV IN LEAD FILE | AMC375722; | |

Line Nr Remarks

0001 9/16/2013 REFUND - NO FEE FOR WAIVER

**NO WARRANTY IS MADE BY BLM
FOR USE OF THE DATA FOR
PURPOSES NOT INTENDED BY BLM**

**DEPARTMENT OF THE INTERIOR
BUREAU OF LAND MANAGEMENT
MINING CLAIMS**

Run Date/Time: 10/16/2014 10:33 AM

(LIVE) Serial Register Page

Page 1 of 1

01 10-21-1976;090STAT0090;43USC1744

Case Type 384201: PLACER CLAIM

Claim Name: GOLDEN DREAM 2

Commodity :

Case Disposition: ACTIVE

Required Maintenance Fee: \$310.00

Total Acres

40.000

Serial Number

AMC375723

Lead File Number

AMC375722

| Name & Address | | | | Int Rel | | |
|---------------------|-------|---------------------------|--------------------------|-----------------------|---------|--------|
| RARICK DORIS | | 676 LAVA POINT DR UNIT 49 | ST GEORGE, UT 84770-7193 | CLAIMANT | | |
| SORENSEN CLIFFORD L | | 1050 E BRIGHAM RD APT 33 | ST GEORGE, UT 84790-8439 | CLAIMANT | | |
| Mer Twp | Rng | Sec | Quadrant | District/Field Office | County | |
| 14 | 0030N | 0200W | 011 | SW | YUMA FO | LA PAZ |

| Act Date | Code | Action | Action Remarks | Receipt Number |
|------------|------|-----------------------------|---------------------|----------------|
| 11/11/2006 | 403 | LOCATION DATE | | |
| 11/29/2006 | 395 | RECORDATION NOTICE RECD | 1 | 1398963 |
| 08/04/2014 | 483 | SMALL MINER CERT FILED | 2015 | |
| 08/04/2014 | 480 | EVID OF ASSMT FILED | 2014 | 3093490 |
| 08/26/2013 | 483 | SMALL MINER CERT FILED | 2014 | |
| 08/02/2013 | 480 | EVID OF ASSMT FILED | 2013 | 2846683 |
| 06/25/2012 | 483 | SMALL MINER CERT FILED | 2013 | |
| 06/25/2012 | 480 | EVID OF ASSMT FILED | 2012 | 2596894 |
| 08/18/2011 | 483 | SMALL MINER CERT FILED | 2012 | |
| 08/18/2011 | 480 | EVID OF ASSMT FILED | 2011 | 2408255 |
| 04/06/2010 | 483 | SMALL MINER CERT FILED | 2011 | |
| 04/06/2010 | 480 | EVID OF ASSMT FILED | 2010 | 2113388 |
| 05/22/2009 | 483 | SMALL MINER CERT FILED | 2010 | |
| 05/22/2009 | 480 | EVID OF ASSMT FILED | 2009 | 1926572 |
| 08/29/2008 | 483 | SMALL MINER CERT FILED | 2009 | |
| 12/11/2008 | 480 | EVID OF ASSMT FILED | 2008 | 1838227 |
| 08/23/2007 | 483 | SMALL MINER CERT FILED | 2008 | |
| 08/23/2007 | 480 | EVID OF ASSMT FILED | 2007 | 1551183 |
| 11/29/2006 | 484 | LOCATION YEAR / MAINTENANCE | 2007 | 1398963 |
| 08/04/2014 | 247 | FUTURE ACTION SUSPENSE | 2015 WVR CORRECTION | |
| 08/02/2007 | 669 | LAND STATUS CHECKED | | |
| 11/29/2006 | 501 | ACCT ADV IN LEAD FILE | AMC375722; | |

Line Nr Remarks

**NO WARRANTY IS MADE BY BLM
FOR USE OF THE DATA FOR
PURPOSES NOT INTENDED BY BLM**

2014-076

Page 1 of 4

Requested By: Clifford Sorensen

SHELLY D BAKER, RECORDER

OFFICIAL RECORDS OF LA PAZ COUNTY, AZ

08-05-2014 01:03 PM Recording Fee \$15.00

Return Document to:

Clifford Sorensen
 1050 E. Brigham Rd. #33
 St. George UT 84790

Telephone: 801-664-5283

SELECT ONLY ONE:

☒ **AFFIDAVIT OF PERFORMANCE OF ANNUAL WORK.** Also fill in Items 1 through 9 on the reverse side of this document.

☐ **NOTICE OF INTENTION TO HOLD.** I intend to hold the claims(s)/site(s) listed below for the calendar year 20____.
 Also fill in Items 1 through 4 and Item 9 on the reverse side of this document.


| AMC NUMBER | CLAIM/SITE NAME | COUNTY RECORDER DATA | SEC | TWP | RNG |
|------------|-------------------|----------------------|-----|-----|-----|
| 375722 | Golden Dream | | 3N | 20W | 11 |
| 375723 | Golden Dream II 2 | | 3N | 20W | 11 |
| | | | 3N | 20W | 11 |
| | | | | | |
| | | | | | |
| | | | | | |
| | | | | | |
| | | | | | |
| | | | | | |
| | | | | | |

BLM requires a \$5 nonrefundable service charge for each mining claim, mill site or tunnel site payable on or before December 30th (not the 31st). Mail to:

Bureau of Land Management
 222 North Central Avenue
 Phoenix, Arizona 85004-2203
 602-417-9200
www.az.blm.gov

NO. OF CLAIMS _____ X \$5 = _____

CHECK NO. _____ INIT _____
 BLM USE ONLY



1

Notices of Intention to Hold are for **mill sites, tunnel sites** or mining claims when assessment work has not been done, regardless of whether the annual assessment has been suspended, deferred, or not yet accrued. The filing of a Notice of Intention to Hold shall not relieve the owner of complying with Federal and State laws pertaining to the performance of annual assessment work. Notices of Intention to Hold for mill sites or tunnel sites need not be county recorded. For mining claims the form filed with the Bureau of Land Management **must** be identical to the one that was or will be filed with the County. **All claims** listed on a single affidavit must be contiguous.

Evidence of Annual Assessment Work or a Notice of Intention to Hold must be filed each calendar year following the calendar year in which the claim/site was located.

1. State of Arizona, County of LAPAZ ss:

2. I, (Name) Clifford Sorensen ~~Redacted~~

3. Reside at (Address) 1050 E Brigham Rd. #33

City St. George, County WASHINGTON, State UT Zip 84790 being duly sworn, depose and say that I am a citizen of the United States, more than eighteen years of age, that all of the facts set forth in this affidavit/notice, subject to the provisions and penalties of 18 U.S.C. 1001 pertaining to the filing of false, fictitious, or fraudulent statements with the United States, are true and correct according to the best of my knowledge, information and belief.

4. Owner's name and address (If not shown in Items 1-3 above).

5. That I am personally acquainted with the mining claim(s). The work and improvements were made by and at the expense of the owner(s) of said claim(s). Said contiguous group of claims, listed on the reverse side of this document, are situated in the Lacholla Mining District, LAPAZ County, Arizona.

6. That between the dates starting at 12 o'clock noon on September 1, 2013 and ending at 12 o'clock noon on September 1, 2014 at least \$ 800.00 dollars worth of work and improvements were done and performed upon said claim(s) or upon one or more of a contiguous group of claims for the benefit of all, wholly or partly outside of a contiguous group of claims for the benefit of all, not including the location work.


7. That the following persons were employed to perform the work and improvements described herein: Clifford Sorensen, Larry Scheiner, Jim Garder

8. That the work and improvements performed were: Repair & Replace Signs, Repair Roads, CLEAN UP AND Testing

9. Dated: 7-30-14 Signature: Clifford L. Sorensen

SUBSCRIBED AND SWORN TO before me, a Notary Public, this 30th day of July 20 14

By: Aundrea Phillips
Notary Public Aundrea Phillips
MY COMMISSION EXPIRES October 1st 2015



PRIVACY ACT STATEMENT – This information is being collected pursuant to 30 U.S.C. 28, 43 CFR 3833.2, and ARS 27-208, in compliance with the laws of the USDI, Bureau of Land Management, and the State of Arizona. The purpose of this collection is to facilitate processing of claims or applications. This form is covered by Privacy Act Notice #INTERIOR/LLM-32 and is subject to the routine uses stated in that notice. Privacy Act Notice #INTERIOR/LLM-32 is available at the BLM Arizona State Office. This form may be locally reproduced.

Clifford Sorensen
603 S. 120 W
Ivins UT 84738

RECEIVED
M AZ STATE OFFICE

2014 NOV 17 P 3:06

PHOENIX, ARIZONA

CERTIFIED MAIL™



7014 0150 0002 0557 1790



1000



85004

U.S. POSTAGE
PAID
SANTA CLARA, UT
84765
NOV 10, 14
AMOUNT

\$3.79

00031490-02

Bureau of Land Management (Rebecca Heick)
ONE North Central Avenue, Suite 800
Phoenix, Arizona 85004

85004\$4427




Clifford Sorensen
603 S. 120 W
Ivins UT 84738
RECEIVED
MAZ STATE OFFICE

2014 NOV 17 P 3:06

PHOENIX, ARIZONA


CERTIFIED MAIL™



7014 0150 0002 0557 1790



1000



85004

U.S. POSTAGE
PAID
SANTA CLARA, UT
84765
NOV 10, 14
AMOUNT

\$3.79

00031490-02

Bureau of Land Management (Rebecca Heick)
ONE North Central Avenue, suite 800
Phoenix, Arizona 85004

85004\$4427



DEPARTMENT OF THE INTERIOR
BUREAU OF LAND MANAGEMENT
MINING CLAIMS

Run Date/Time: 11/20/2014 10:08 AM

(LIVE) Serial Register Page

Page 1 of 1

01 10-21-1976;090STAT0090;43USC1744

Case Type 384201: PLACER CLAIM

Claim Name: GOLDEN DREAM

Commodity :

Case Disposition: ACTIVE

Required Maintenance Fee: \$310.00

Total Acres

40.000

Serial Number

AMC375722

Lead File Number

AMC375722

| Name & Address | | | | Int Rel | | |
|---------------------|-------|---------------------------|-----|--------------------------|-----------------------|----------|
| RARICK DORIS | | 676 LAVA POINT DR UNIT 49 | | ST GEORGE, UT 84770-7193 | | CLAIMANT |
| SORENSEN CLIFFORD L | | 1050 E BRIGHAM RD APT 33 | | ST GEORGE, UT 84790-8439 | | CLAIMANT |
| Mer | Twp | Rng | Sec | Quadrant | District/Field Office | County |
| 14 | 0030N | 0200W | 011 | SW | YUMA FO | LA PAZ |

| Act Date | Code | Action | Action Remarks | Receipt Number |
|------------|------|-----------------------------|------------------------|----------------|
| 11/11/2006 | 403 | LOCATION DATE | | |
| 11/29/2006 | 395 | RECORDATION NOTICE RECD | 1 | 1398963 |
| 08/04/2014 | 483 | SMALL MINER CERT FILED | 2015 | |
| 08/04/2014 | 480 | EVID OF ASSMT FILED | 2014 | 3093490 |
| 08/26/2013 | 483 | SMALL MINER CERT FILED | 2014 | |
| 08/02/2013 | 480 | EVID OF ASSMT FILED | 2013 | 2846683 |
| 06/25/2012 | 483 | SMALL MINER CERT FILED | 2013 | |
| 06/25/2012 | 480 | EVID OF ASSMT FILED | 2012 | 2596894 |
| 08/18/2011 | 483 | SMALL MINER CERT FILED | 2012 | |
| 08/18/2011 | 480 | EVID OF ASSMT FILED | 2011 | 2408255 |
| 04/06/2010 | 483 | SMALL MINER CERT FILED | 2011 | |
| 04/06/2010 | 480 | EVID OF ASSMT FILED | 2010 | 2113388 |
| 05/22/2009 | 483 | SMALL MINER CERT FILED | 2010 | |
| 05/22/2009 | 480 | EVID OF ASSMT FILED | 2009 | 1926572 |
| 08/29/2008 | 483 | SMALL MINER CERT FILED | 2009 | |
| 12/11/2008 | 480 | EVID OF ASSMT FILED | 2008 | 1838227 |
| 08/23/2007 | 483 | SMALL MINER CERT FILED | 2008 | |
| 08/23/2007 | 480 | EVID OF ASSMT FILED | 2007 | 1551183 |
| 11/29/2006 | 484 | LOCATION YEAR / MAINTENANCE | 2007 | 1398963 |
| 09/16/2013 | 379 | REFUND AUTHORIZED | \$10; DUPLICATE PAYMEN | 2865623 |
| 08/26/2013 | 398 | DOC RETURNED UNRECORDED | \$10;480 | 2865623 |
| 08/02/2007 | 669 | LAND STATUS CHECKED | | |
| 11/29/2006 | 501 | ACCT ADV IN LEAD FILE | AMC375722; | |

Line Nr Remarks

0001 9/16/2013 REFUND - NO FEE FOR WAIVER

**NO WARRANTY IS MADE BY BLM
FOR USE OF THE DATA FOR
PURPOSES NOT INTENDED BY BLM**

**DEPARTMENT OF THE INTERIOR
BUREAU OF LAND MANAGEMENT
MINING CLAIMS**

Run Date/Time: 11/20/2014 10:08 AM

(LIVE) Serial Register Page

Page 1 of 1

01 10-21-1976;090STAT0090;43USC1744

Case Type 384201: PLACER CLAIM

Claim Name: GOLDEN DREAM 2

Commodity :

Case Disposition: ACTIVE

Required Maintenance Fee: \$310.00

Total Acres

40.000

Serial Number

AMC375723

Lead File Number

AMC375722

| Name & Address | | | | Int Rel |
|---------------------|--|---------------------------|--------------------------|----------|
| RARICK DORIS | | 676 LAVA POINT DR UNIT 49 | ST GEORGE, UT 84770-7193 | CLAIMANT |
| SORENSEN CLIFFORD L | | 1050 E BRIGHAM RD APT 33 | ST GEORGE, UT 84790-8439 | CLAIMANT |

| Mer Twp | Rng | Sec | Quadrant | District/Field Office | County |
|---------|-------|-------|----------|-----------------------|---------|
| 14 | 0030N | 0200W | 011 | SW | YUMA FO |
| | | | | | LA PAZ |

| Act Date | Code | Action | Action Remarks | Receipt Number |
|------------|------|-----------------------------|----------------|----------------|
| 11/11/2006 | 403 | LOCATION DATE | | |
| 11/29/2006 | 395 | RECORDATION NOTICE RECD | 1 | 1398963 |
| 08/04/2014 | 483 | SMALL MINER CERT FILED | 2015 | |
| 08/04/2014 | 480 | EVID OF ASSMT FILED | 2014 | 3093490 |
| 08/26/2013 | 483 | SMALL MINER CERT FILED | 2014 | |
| 08/02/2013 | 480 | EVID OF ASSMT FILED | 2013 | 2846683 |
| 06/25/2012 | 483 | SMALL MINER CERT FILED | 2013 | |
| 06/25/2012 | 480 | EVID OF ASSMT FILED | 2012 | 2596894 |
| 08/18/2011 | 483 | SMALL MINER CERT FILED | 2012 | |
| 08/18/2011 | 480 | EVID OF ASSMT FILED | 2011 | 2408255 |
| 04/06/2010 | 483 | SMALL MINER CERT FILED | 2011 | |
| 04/06/2010 | 480 | EVID OF ASSMT FILED | 2010 | 2113388 |
| 05/22/2009 | 483 | SMALL MINER CERT FILED | 2010 | |
| 05/22/2009 | 480 | EVID OF ASSMT FILED | 2009 | 1926572 |
| 08/29/2008 | 483 | SMALL MINER CERT FILED | 2009 | |
| 12/11/2008 | 480 | EVID OF ASSMT FILED | 2008 | 1838227 |
| 08/23/2007 | 483 | SMALL MINER CERT FILED | 2008 | |
| 08/23/2007 | 480 | EVID OF ASSMT FILED | 2007 | 1551183 |
| 11/29/2006 | 484 | LOCATION YEAR / MAINTENANCE | 2007 | 1398963 |
| 08/02/2007 | 669 | LAND STATUS CHECKED | | |
| 11/29/2006 | 501 | ACCT ADV IN LEAD FILE | AMC375722; | |

Line Nr Remarks

**NO WARRANTY IS MADE BY BLM
FOR USE OF THE DATA FOR
PURPOSES NOT INTENDED BY BLM**

Newer Forms
WAS Required

AMC 375722

Form 3830-2
(October 2013)

UNITED STATES
DEPARTMENT OF THE INTERIOR
BUREAU OF LAND MANAGEMENT

MAINTENANCE FEE WAIVER CERTIFICATION

FORM APPROVED
OMB NO. 1004-0114
Expires: October 31, 2016

SEE INSTRUCTIONS ON PAGE 2

1. This small miner waiver is filed for the assessment year beginning on September 1, 2013 and ending on September 1, 2014.
2. The undersigned and all related parties owned ten or fewer mining claims, mill, or tunnel sites located and maintained on Federal lands in the United States of America on September 1, 2013.
3. The undersigned have performed the assessment work required by law for each mining claim listed prior to filing this waiver and understand that by filing this form, the undersigned must file an affidavit of assessment work with the Bureau of Land Management (BLM) by the December 30th following the filing of this waiver.
4. The undersigned understand that if the assessment work obligation has not yet come due under 30 U.S.C. 28 (for those claims in their first assessment year only), a notice of intent to hold reciting this condition must be recorded by the December 30th following the filing of this waiver.
5. The undersigned understand that mill and tunnel sites may also be listed on this waiver and be waived from payment of the maintenance fee, and that a notice of intent to hold for these sites is required to be filed with the BLM by the December 30th following the filing of this waiver.
6. The undersigned understand and acknowledge that pursuant to 43 U.S.C. 1212 and 18 U.S.C. 1001, the filing or recording of a false, fictitious, or fraudulent document with the BLM may result in a fine of up to \$250,000, a prison term not to exceed five years, or both.
7. The mining claims, mill or tunnel sites for which this waiver from payment of the maintenance fees is requested are:

| CLAIM OR SITE NAME | BLM RECORDATION SERIAL NUMBER |
|---------------------------|-------------------------------|
| 1. <u>Golden Dream</u> | <u>AMC 375722</u> |
| 2. <u>Golden Dream #2</u> | <u>AMC 375723</u> |
| 3. | |
| 4. | |
| 5. | |
| 6. | |
| 7. | |
| 8. | |
| 9. | |
| 10. | |

The owner(s) (claimants) of the above mining claims and sites are:

Clifford L Sorensen Clifford L Sorensen
(Owner's Name - Please Print) (Owner's Signature)
(603 S. 120W) New Address I VINS UT 84738
(Owner's Mailing Address) (City) (State) (Zip Code)

Doris L Rarick Doris L Rarick
(Owner's Name - Please Print) (Owner's Signature)
676 W Lava Point DR #44 Saint George UT 84770
(Owner's Mailing Address) (City) (State) (Zip Code)

(Owner's Name - Please Print) (Owner's Signature)

(Owner's Mailing Address) (City) (State) (Zip Code)

(Owner's Name - Please Print) (Owner's Signature)

(Owner's Mailing Address) (City) (State) (Zip Code)

(Continued on page 2)

| | | | |
|-------------------------------|---------------------|---------|------------|
| (Owner's Name - Please Print) | (Owner's Signature) | | |
| (Owner's Mailing Address) | (City) | (State) | (Zip Code) |
| | | | |
| (Owner's Name - Please Print) | (Owner's Signature) | | |
| (Owner's Mailing Address) | (City) | (State) | (Zip Code) |
| | | | |
| (Owner's Name - Please Print) | (Owner's Signature) | | |
| (Owner's Mailing Address) | (City) | (State) | (Zip Code) |
| | | | |
| (Owner's Name - Please Print) | (Owner's Signature) | | |
| (Owner's Mailing Address) | (City) | (State) | (Zip Code) |

18 U.S.C. 1001 and 43 U.S.C. 1212 make it a crime for any person knowingly and willfully to make to any department or agency of the United States any false, fictitious or fraudulent statements or representations as to any matter within its jurisdiction.

INSTRUCTIONS

1. This certification is made under the provisions of 43 U.S.C. § 1744 and 30 U.S.C. §28-28k and the regulations thereunder (43 CFR Part 3830).
2. The claimant(s) must fill in the dates in paragraph 1 for the beginning and ending of the assessment year for which this waiver is sought.
3. The claimant(s) must fill in the date in paragraph 2 for the beginning of the assessment year for which this waiver is sought.
4. All claim and site names and BLM serial numbers must be listed for the mining claims, mill sites, and tunnel sites for which the waiver is sought.
5. All owners of the mining claims, mill sites, and tunnel sites and their addresses must be given.
6. This waiver form must be signed by all the claimants or their designated agent, in original form. If an agent is designated, a notarized designation of agent, signed by all of the claimants with proper address given, must be submitted with this waiver.
7. This form must be filed no later than September 1st for the upcoming assessment year in the BLM State Office where the mining claims or sites are recorded, or the waiver cannot be granted by the BLM. (Example: To obtain a waiver for the assessment year 2012, which begins on September 1, 2011, you must qualify for and file for a waiver no later than September 1, 2011, in the proper BLM State Office.)
8. For all mining claims which require assessment work, you must record an affidavit of labor on or before the December 30th immediately following the filing of this waiver. For all other mining claims or sites waived, you must record a notice of intent to hold on or before the December 30th immediately following the filing of this waiver.
9. Mill and tunnel sites may also be listed on this waiver and be waived from payment of the maintenance fee. A notice of intent to hold for these sites is required to be filed by the December 30th following the filing of this waiver.

PHOENIX, ARIZONA

2014 DEC -5 P 1:15

RECEIVED
BLM AZ STATE OFFICE

FOR OFFICIAL USE ONLY

NOTICES

The Privacy Act and 43 CFR 2.48(d) require that you be furnished the following information in connection with the information requested by this form.

AUTHORITY: 30 U.S.C. 28f and 43 CFR part 3835 permit collection of the information requested by this form.

PRINCIPAL PURPOSE: The BLM will use the information you provide to verify that the owner(s) (claimants(s)) of a mining claim has/have complied with 30 U.S.C. 28f and 43 CFR part 3835 and is/are entitled to perform assessment work in lieu of paying the maintenance fee for the mining claims listed on this form.

ROUTINE USES: The BLM will only disclose this information in accordance with the provisions at 43 CFR 2.56(b) and (c).

EFFECT OF NOT PROVIDING INFORMATION: Disclosure of the requested information is required by 30 U.S.C. 28f and 43 CFR part 3835 for those claimants qualified to request the small miner waiver allowed. Failure to submit all the requested information or to complete this form will delay the BLM's processing of the form and may preclude the BLM's acceptance of the maintenance fee waiver request, which may result in forfeiture of the mining claim or site by the claimant.

The Paperwork Reduction Act requires us to inform you that:

The BLM collects this information to determine whether or not you are qualified for waiver of maintenance fees.

Submission of the requested information is necessary to obtain or retain a benefit.

You do not have to respond to this or any other Federal agency-sponsored information collection unless it displays a currently valid OMB control number.

BURDEN HOURS STATEMENT: Public reporting burden for this form is estimated to average 20 minutes per response, including the time for reviewing instructions, gathering and maintaining data, and completing and reviewing the form. You may submit comments regarding the burden estimate or any other aspect of this form to: U.S. Department of the Interior, Bureau of Land Management (1004-0114), Bureau Information Collection Clearance Officer (WO-630), Mail Stop 401 LS, 1849 C St., N.W., Washington, D.C. 20240.

RECEIVED
BLM 47 STATE OFFICE
2014 DEC -5 P 1:15
PHOENIX, ARIZONA

Is this yours?

If not give to
Rod.

Thanks-

Yes,

Amey

Address Updated
12-9-14

Clifford Sorensen
HAS New Address

603 S. 120 W
IVINS UT 84738

RECEIVED
BLM AT STATE OFFICE

2014 DEC -5 P 1:14

PHOENIX, ARIZONA

Clifford Sorensen
603 S. 120w
IVINS UT 84738

CERTIFIED MAIL™



7014 1200 0000 6627 8662



Bureau of LAND Management (Rebecca Heick)
One North Central Avenue, suite 800
Phoenix, Arizona 85004

PHOENIX, ARIZONA

2014 DEC - 5 P 1:15

RECEIVED
BLM AZ STATE OFFICE



**DEPARTMENT OF THE INTERIOR
BUREAU OF LAND MANAGEMENT
MINING CLAIMS**

Run Date/Time: 12/09/2014 09:12 AM

(LIVE) Serial Register Page

Page 1 of 1

01 10-21-1976;090STAT0090;43USC1744

Case Type 384201: PLACER CLAIM

Claim Name: GOLDEN DREAM

Commodity :

Case Disposition: ACTIVE

Required Maintenance Fee: \$310.00

Total Acres

40.000

Serial Number

AMC375722

Lead File Number

AMC375722

Name & Address

Int Rel

| | | | |
|-----------------------|---------------------------|--------------------------|----------|
| RARICK DORIS | 676 LAVA POINT DR UNIT 49 | ST GEORGE, UT 84770-7193 | CLAIMANT |
| ✓ SORENSEN CLIFFORD L | 603 S 120 W | IVINS, UT 84738-6548 | CLAIMANT |

| | | | | | | |
|------------|------------|------------|------------|-----------------|------------------------------|---------------|
| Mer | Twp | Rng | Sec | Quadrant | District/Field Office | County |
| 14 | 0030N | 0200W | 011 | SW | YUMA FO | LA PAZ |

| Act Date | Code | Action | Action Remarks | Receipt Number |
|------------|------|-----------------------------|------------------------|----------------|
| 11/11/2006 | 403 | LOCATION DATE | | |
| 11/29/2006 | 395 | RECORDATION NOTICE RECD | 1 | 1398963 |
| 08/04/2014 | 483 | SMALL MINER CERT FILED | 2015 | |
| 08/04/2014 | 480 | EVID OF ASSMT FILED | 2014 | 3093490 |
| 08/26/2013 | 483 | SMALL MINER CERT FILED | 2014 | |
| 08/02/2013 | 480 | EVID OF ASSMT FILED | 2013 | 2846683 |
| 06/25/2012 | 483 | SMALL MINER CERT FILED | 2013 | |
| 06/25/2012 | 480 | EVID OF ASSMT FILED | 2012 | 2596894 |
| 08/18/2011 | 483 | SMALL MINER CERT FILED | 2012 | |
| 08/18/2011 | 480 | EVID OF ASSMT FILED | 2011 | 2408255 |
| 04/06/2010 | 483 | SMALL MINER CERT FILED | 2011 | |
| 04/06/2010 | 480 | EVID OF ASSMT FILED | 2010 | 2113388 |
| 05/22/2009 | 483 | SMALL MINER CERT FILED | 2010 | |
| 05/22/2009 | 480 | EVID OF ASSMT FILED | 2009 | 1926572 |
| 08/29/2008 | 483 | SMALL MINER CERT FILED | 2009 | |
| 12/11/2008 | 480 | EVID OF ASSMT FILED | 2008 | 1838227 |
| 08/23/2007 | 483 | SMALL MINER CERT FILED | 2008 | |
| 08/23/2007 | 480 | EVID OF ASSMT FILED | 2007 | 1551183 |
| 11/29/2006 | 484 | LOCATION YEAR / MAINTENANCE | 2007 | 1398963 |
| 09/16/2013 | 379 | REFUND AUTHORIZED | \$10; DUPLICATE PAYMEN | 2865623 |
| 08/26/2013 | 398 | DOC RETURNED UNRECORDED | \$10;480 | 2865623 |
| 08/02/2007 | 669 | LAND STATUS CHECKED | | |
| 11/29/2006 | 501 | ACCT ADV IN LEAD FILE | AMC375722; | |

Line Nr Remarks

0001 9/16/2013 REFUND - NO FEE FOR WAIVER

**NO WARRANTY IS MADE BY BLM
FOR USE OF THE DATA FOR
PURPOSES NOT INTENDED BY BLM**

**DEPARTMENT OF THE INTERIOR
BUREAU OF LAND MANAGEMENT
MINING CLAIMS**

(LIVE) Serial Register Page

Run Date/Time: 12/09/2014 07:05 AM

Page 1 of 1

01 10-21-1976;090STAT0090;43USC1744

Case Type 384201: PLACER CLAIM

Claim Name: GOLDEN DREAM

Commodity :

Case Disposition: ACTIVE

Required Maintenance Fee: \$310.00

Total Acres

40.000

Serial Number

AMC375722

Lead File Number

AMC375722

Name & Address

RARICK DORIS
SORENSEN CLIFFORD L

676 LAVA POINT DR UNIT 49-
1050 E BRIGHAM RD APT 33

ST GEORGE, UT 84770-7193
ST GEORGE, UT 84790-8439

Int Rel

CLAIMANT
CLAIMANT

Mer Twp Rng Sec

14 0030N 0200W 011

Quadrant

SW

District/Field Office

YUMA FO

County

LA PAZ

| Act Date | Code | Action | Action Remarks | Receipt Number |
|------------|------|-----------------------------|------------------------|----------------|
| 11/11/2006 | 403 | LOCATION DATE | | |
| 11/29/2006 | 395 | RECORDATION NOTICE RECD | 1 | 1398963 |
| 08/04/2014 | 483 | SMALL MINER CERT FILED | 2015 | |
| 08/04/2014 | 480 | EVID OF ASSMT FILED | 2014 | 3093490 |
| 08/26/2013 | 483 | SMALL MINER CERT FILED | 2014 | |
| 08/02/2013 | 480 | EVID OF ASSMT FILED | 2013 | 2846683 |
| 06/25/2012 | 483 | SMALL MINER CERT FILED | 2013 | |
| 06/25/2012 | 480 | EVID OF ASSMT FILED | 2012 | 2596894 |
| 08/18/2011 | 483 | SMALL MINER CERT FILED | 2012 | |
| 08/18/2011 | 480 | EVID OF ASSMT FILED | 2011 | 2408255 |
| 04/06/2010 | 483 | SMALL MINER CERT FILED | 2011 | |
| 04/06/2010 | 480 | EVID OF ASSMT FILED | 2010 | 2113388 |
| 05/22/2009 | 483 | SMALL MINER CERT FILED | 2010 | |
| 05/22/2009 | 480 | EVID OF ASSMT FILED | 2009 | 1926572 |
| 08/29/2008 | 483 | SMALL MINER CERT FILED | 2009 | |
| 12/11/2008 | 480 | EVID OF ASSMT FILED | 2008 | 1838227 |
| 08/23/2007 | 483 | SMALL MINER CERT FILED | 2008 | |
| 08/23/2007 | 480 | EVID OF ASSMT FILED | 2007 | 1551183 |
| 11/29/2006 | 484 | LOCATION YEAR / MAINTENANCE | 2007 | 1398963 |
| 09/16/2013 | 379 | REFUND AUTHORIZED | \$10; DUPLICATE PAYMEN | 2865623 |
| 08/26/2013 | 398 | DOC RETURNED UNRECORDED | \$10;480 | 2865623 |
| 08/02/2007 | 669 | LAND STATUS CHECKED | | |
| 11/29/2006 | 501 | ACCT ADV IN LEAD FILE | AMC375722; | |

Line Nr Remarks

0001 9/16/2013 REFUND - NO FEE FOR WAIVER

**NO WARRANTY IS MADE BY BLM
FOR USE OF THE DATA FOR
PURPOSES NOT INTENDED BY BLM**

Customer Name Update Screen

System ID:MC

| | | | |
|---------------|--|--------------|--|
| Name: | SORENSEN CLIFFORD L | Lookup | |
| Proprietor #: | 2232508 | Renumber To: | |
| Category: | P - PRIVATE | | |
| Address: | 603 S 120 W | | |
| | | | |
| City: | IVINS | | |
| State: | UT | | |
| Zip: | 847386548 | | |
| | <input type="checkbox"/> UNDELIVERABLE | | |
| Email: | | | |

Save

Save/Override DataFlux

Delete

Renumber

Customer details successfully saved for Customer Id 2232508

Address Updated
ENTERED DEC 09 2014
ps

| List of Proprietors |
|--|
| SORENSEN CLIFFORD L[2232508], 1050 E BRIGHAM RD APT 33, , ST GEORGE, UT, 847908439, P, MATCHED |
| <div>↑ Previous Address</div> |
| <div>Select Cancel</div> |

AMC 375722

*Original Signed Waiver

Form 3830-2
(February 2003)UNITED STATES
DEPARTMENT OF THE INTERIOR
BUREAU OF LAND MANAGEMENT

MAINTENANCE FEE WAIVER CERTIFICATION

SEE INSTRUCTIONS ON NEXT PAGE

A

145

FORM APPROVED
OMB NO. 1004-0114
Expires: November 30, 2003

1. This small miner waiver is filed for the assessment year beginning at noon on September 1, 2003 and ending at noon on September 1, 2014
2. The undersigned and all related parties owned ten or fewer mining claims, mill, or tunnel sites located and maintained on Federal lands in the United States of America on September 1, 2014
3. The undersigned have performed the assessment work required by law for each mining claim listed prior to filing this waiver and understand that by filing this form; an affidavit of assessment work must be recorded by the December 30th following the filing of this waiver.
4. The undersigned understand that if the assessment work obligation has not yet come due under 30 U.S.C. 28 (for those claims in their first assessment year only); a notice of intent to hold reciting this condition must be recorded by the December 30th following the filing of this waiver.
5. The undersigned understand that mill and tunnel sites may also be listed upon this waiver and be waived from payment of the maintenance fee; and that a notice of intent to hold for these sites is required to be recorded by the December 30th immediately following the filing of this waiver.
6. The undersigned understand and acknowledge that pursuant to 43 U.S.C. 1212 and 18 U.S.C. 1001; the filing or recording of a false, fictitious, or fraudulent document with the Bureau of Land Management may result in a fine of up to \$250,000, a prison term not to exceed five years, or both.
7. The mining claims, mill or tunnel sites for which this waiver from payment of the maintenance fees is requested are:

| CLAIM OR SITE NAME | BLM RECORDATION SERIAL NUMBER |
|--------------------|-------------------------------|
| 1. Golden Dream | ✓ AMC 375722 |
| 2. Golden Dream #2 | AMC 375723 |
| 3. | |
| 4. | |
| 5. | |
| 6. | |
| 7. | |
| 8. | |
| 9. | |
| 10. | |

The owner(s) (claimants) of the above mining claims and sites are:

Clifford L. Sorensen
(Owner's Name - Please Print)18900N 11300E
(Street or P.O. Box)MT PLEASANT VT 84647
(City) (State) (Zip Code)Clifford L. Sorensen
(Owner's Signature)Doris Rarick
(Owner's Name - Please Print)676 W. Lava Point DR Unit 49
(Street or P.O. Box)Saint George UT 84770
(City) (State) (Zip Code)Doris Rarick
(Owner's Signature)

(Owner's Name - Please Print)

(Street or P.O. Box)

(City) (State) (Zip Code)

(Continued on next page)

ENTERED
SEP 16 2013
BY: JMRECEIVED
BLM AZ STATE OFFICE
2013 AUG 26 P 12:58
PHOENIX, ARIZONA

| | | | |
|-------------------------------|---------------------|---------|------------|
| (Owner's Name - Please Print) | (Owner's Signature) | | |
| (Street or P.O. Box) | (City) | (State) | (Zip Code) |
| (Owner's Name - Please Print) | (Owner's Signature) | | |
| (Street or P.O. Box) | (City) | (State) | (Zip Code) |
| (Owner's Name - Please Print) | (Owner's Signature) | | |
| (Street or P.O. Box) | (City) | (State) | (Zip Code) |
| (Owner's Name - Please Print) | (Owner's Signature) | | |
| (Street or P.O. Box) | (City) | (State) | (Zip Code) |

INSTRUCTIONS

1. This certification is made under the provisions of § 1744 of Title 43 and § 28-28k of Title 30 of the United States Code; and the regulations thereunder (43 CFR Part 3830).
2. The claimant(s) **must** fill in the dates in paragraph 1 for the beginning and ending of the assessment year for which this waiver is sought.
3. The claimant(s) **must** fill in the date in paragraph 2 for the beginning of the assessment year for which this waiver is sought.
4. All claim and site names and Bureau of Land Management (BLM) serial numbers **must** be listed for the mining claims, mill sites, and tunnel sites for which the waiver is sought.
5. All owners of the mining claims, mill sites, and tunnel sites and their addresses **must** be given.
6. This waiver form **must** be signed by all the claimants or their designated agent, in original form. If an agent is designated, a notarized designation of agent, signed by all of the claimants with proper address given, **must** be submitted with this waiver.
7. This form **must** be filed no later than September 1st for the upcoming assessment year in the BLM State Office where the mining claims or sites are recorded, or the waiver cannot be granted by the BLM. (Example: to obtain a waiver for the assessment year 2000, which begins at noon on September 1, 1999, you **must** qualify for and file for a waiver no later than September 1, 1999 in the proper BLM State Office).
8. For all mining claims which require assessment work, you **must** record an affidavit of labor on or before the December 30th immediately following the filing of this waiver. For all other mining claims or sites waived, you **must** record a notice of intent to hold on or before the December 30th immediately following the filing of this waiver.
9. Mill and tunnel sites may also be listed upon this waiver and be waived from payment of the maintenance fee. A notice of intent to hold for these sites is required to be filed by the December 30th following the filing of this waiver.

NOTICE/BURDEN HOURS STATEMENT

The Privacy Act of 1974 and the regulations in 43 CFR 2.48(d) provide that you be furnished the following information in connection with the information required by this certification of waiver from rental fees.

AUTHORITY: 30 U.S.C. 28-28k; 43 U.S.C. 1201, 1457, 1740, and 1744; and 43 CFR 3830.

PRINCIPLE PURPOSE: This information is to be used to verify that the owner(s) (claimants) of a mining claim has complied with 30 U.S.C. 28f and is entitled to perform assessment work in lieu of paying the maintenance fee for the mining claims listed on this form.

ROUTINE USE: (1) Adjudication of the claimant(s) certification of waiver from paying the maintenance fee otherwise required by 30 U.S.C. 28f. (2) Disclosure may be made to appropriate Federal agencies when location is made within the agency's geographic area of responsibility. (3) Information from the record and/or the record will be transferred to the appropriate Federal, State, or local agency, or a member of the public in response to a specific request for pertinent information. (4) Information may also be provided to the Department of Justice or in a proceeding before a court or adjudicative body; or to Federal, State, local or foreign agencies when needed for enforcement of civil or criminal codes or applicable regulations concerning title rights upon the public land.

EFFECT OF NOT PROVIDING INFORMATION: Disclosure of this information is required by 30 U.S.C. 28f and 43 CFR Part 3830 for those qualified claimants wishing to take the small miner waiver allowed. Failure to supply the information required in this form to support the claimants certification of waiver from payment of the otherwise required maintenance fees will result in the waiver being disallowed and the mining claims subject to forfeiture by BLM under 30 U.S.C. 28i.

The Paperwork Reduction Act of 1995 requires us to inform you that:

This information is being collected to allow the BLM to determine if you qualify for a waiver from the payment of \$100 per mining claim or site maintenance fee established in 30 U.S.C. 28f and the implementing regulations at 43 CFR 3830. A response to this request is required in accordance with the statute to obtain your benefit.

BLM would like you to know that you do not have to respond to this, or any other, Federal agency-sponsored information collection unless it displays a currently valid OMB control number.

Public reporting burden for this form is estimated to average 8 minutes (0.133 hours) per response, including time to review instructions, gathering and maintaining data, and completing and reviewing the form. Direct comments regarding this burden estimate, or any other aspect of this form, to the U.S. Department of the Interior, Bureau of Land Management (1004-0114), Bureau Information Collection Clearance Officer (WO-630), Mail Stop 401 LS, 1849 C St., N.W., Washington, D.C. 20240.

FOR OFFICIAL USE ONLY

Return Document to:

Clifford Sorensen
18900 N 11300 E
MT PLEASANT UT, 84647

Telephone: _____

SELECT ONLY ONE:


☒ **AFFIDAVIT OF PERFORMANCE OF ANNUAL WORK.** Also fill in Items 1 through 9 on the reverse side of this document.

☐ **NOTICE OF INTENTION TO HOLD.** I intend to hold the claims(s)/site(s) listed below for the calendar year 20____.
Also fill in Items 1 through 4 and Item 9 on the reverse side of this document.

| AMC NUMBER | CLAIM/SITE NAME | COUNTY RECORDER DATA | SEC | TWP | RNG |
|------------|-----------------|----------------------|-----|-----|-----|
| AMC.375722 | Golden Dream | | 3N | 20W | 11 |
| AMC375723 | Golden Dream #2 | | 3N | 20W | 11 |
| | | | | | |
| | | | | | |
| | | | | | |
| | | | | | |
| | | | | | |
| | | | | | |
| | | | | | |

BLM requires a \$5 nonrefundable service charge for each mining claim, mill site or tunnel site payable on or before December 30th (not the 31st). Mail to:

Bureau of Land Management
222 North Central Avenue
Phoenix, Arizona 85004-2203
602-417-9200
www.az.blm.gov



| | | | |
|---------------|------------|---------|-------------|
| NO. OF CLAIMS | <u>2</u> | X \$5 = | <u>\$10</u> |
| CHECK NO. | <u>348</u> | INIT | <u>CSH</u> |
| BLM USE ONLY | | | |

Receipt # 7865623

Notices of Intention to Hold are for mill sites, tunnel sites or mining claims when assessment work has not been done, regardless of whether the annual assessment has been suspended, deferred, or not yet accrued. The filing of a Notice of Intention to Hold shall not relieve the owner of complying with Federal and State laws pertaining to the performance of annual assessment work. Notices of Intention to Hold for mill sites or tunnel sites need not be county recorded. For mining claims the form filed with the Bureau of Land Management **must** be identical to the one that was or will be filed with the County. **All claims** listed on a single affidavit must be contiguous.

Evidence of Annual Assessment Work or a Notice of Intention to Hold must be filed each calendar year following the calendar year in which the claim/site was located.

1. State of Arizona, County of LAPAZ ss:

2. I, (Name) Clifford Sorensen

3. Reside at (Address) 18900 N 11300 E

City MT Pleasant, County SANPETE, State UT Zip 84647 being duly sworn, depose and say that I am a citizen of the United States, more than eighteen years of age, that all of the facts set forth in this affidavit/notice, subject to the provisions and penalties of 18 U.S.C. 1001 pertaining to the filing of false, fictitious, or fraudulent statements with the United States, are true and correct according to the best of my knowledge, information and belief.

4. Owner's name and address (If not shown in Items 1-3 above). _____

5. That I am personally acquainted with the mining claim(s). The work and improvements were made by and at the expense of the owner(s) of said claim(s). Said contiguous group of claims, listed on the reverse side of this document, are situated in the LACHOLLA Mining District, LAPAZ County, Arizona.

6. That between the dates starting at 12 o'clock noon on September 1, 2013 and ending at 12 o'clock noon on September 1, 2014 at least \$ 700⁰⁰ dollars worth of work and improvements were done and performed upon said claim(s) or upon one or more of a contiguous group of claims for the benefit of all, wholly or partly outside of a contiguous group of claims for the benefit of all, not including the location work.

7. That the following persons were employed to perform the work and improvements described herein: Larry Scheiner; Jim Gander

8. That the work and improvements performed were: Testing, Repair on Roads, Clean up

9. Dated: 7-10-13 Signature: Clifford Sorensen

SUBSCRIBED AND SWORN TO before me, a Notary Public, this 10 day of July

By: Colby B. Crowther
Notary Public [Signature]

MY COMMISSION EXPIRES June 20, 2016.



NOTARY PUBLIC
COLBY B. CROWTHER
656832
COMMISSION EXPIRES
JUNE 20, 2016
STATE OF UTAH

PHOENIX, ARIZONA

2013 AUG 26 P 12:54

RECEIVED
BLM ARIZONA STATE OFFICE

PRIVACY ACT STATEMENT – This information is being collected pursuant to 30 U.S.C. 28, 43 CFR 3833.2, and ARS 27-208, in compliance with the laws of the USDI, Bureau of Land Management, and the State of Arizona. The purpose of this collection is to facilitate processing of claims or applications. This form is covered by Privacy Act Notice #INTERIOR/LLM-32 and is subject to the routine uses stated in that notice. Privacy Act Notice #INTERIOR/LLM-32 is available at the BLM Arizona State Office. This form may be locally reproduced. AZ-3833-2 (12/2003)

Clifford Sorensen
18900 N 11300 E
MT Pleasant UT 84647

CERTIFIED MAIL™



7012 2210 0000 2033 4041



1000



85004

U.S. POSTAGE
PAID
ST. GEORGE, UT
84790
AUG 21, 13
AMOUNT

\$3.56

00049513-18

United State Department of the Interior BLM IAC
ONE N Central Ave Suite 800
Phoenix, AZ 85004-4427

PHOENIX, ARIZONA

2013 AUG 26 P 12:54

RECEIVED
BLM AZ STATE OFFICE

United States Department of the Interior
Bureau of Land Management
LANDS/RECREATION & PLANNING
ONE N CENTRAL AVE
PHOENIX, AZ 85004 -2203
Phone: 602-417-9200

Receipt

No: 2865623

| | |
|--|--|
| Transaction #: 2951546 | |
| Date of Transaction: 08/27/2013 | |
| CUSTOMER: | |
| | CLIFFORD L SORENSEN 18900 N 11300 E MOUNT PLEASANT, UT 84647-5510 US |

| LINE # | QTY | DESCRIPTION | REMARKS | UNIT PRICE | TOTAL |
|---------------|------|--|--|------------|----------------|
| 1 | 1.00 | LOCATABLE MINERALS / MINING CLAIMS-NOT NEW-UNADJUD, ONE AUTH NO. ONLY / MINING CLAIM MONEY RECEIVED CASES: AMC375722/\$20.00 | MAINT FEE WAIVER (1) 2014 / POL (1) 2013 | - n/a - | 20.00 |
| TOTAL: | | | | | \$20.00 |

| PAYMENT INFORMATION | | | | |
|---------------------|-----------|--|-------------|------------|
| 1 | AMOUNT: | 20.00 | POSTMARKED: | 08/21/2013 |
| | TYPE: | CHECK | RECEIVED: | 08/26/2013 |
| | CHECK NO: | 348 | | |
| | NAME: | SORENSEN, CLIFFORD L 18900 N 11300 E MOUNT PLEASANT UT 84647-5510 US | | |

| |
|---------|
| REMARKS |
| |

This receipt was generated by the automated BLM Collections and Billing System and is a paper representation of a portion of the official electronic record contained therein.

*Refunded \$10 for
pmt of waiver. No fee
for waiver.*

UNITED STATES
DEPARTMENT OF THE INTERIOR
BUREAU OF LAND MANAGEMENT

MAINTENANCE FEE WAIVER CERTIFICATION

SEE INSTRUCTIONS ON NEXT PAGE

ASH

145

FORM APPROVED
OMB NO. 1004-0114
Expires: November 30, 2003

1,2013

1. This small miner waiver is filed for the assessment year beginning at noon on September 1, 2003 and ending at noon on September 1, 2014
2. The undersigned and all related parties owned ten or fewer mining claims, mill, or tunnel sites located and maintained on Federal lands in the United States of America on September 1, 2014
3. The undersigned have performed the assessment work **required by law** for each mining claim listed **prior to filing this waiver** and understand that by filing this form; an affidavit of assessment work **must** be recorded by the December 30th following the filing of this waiver.
4. The undersigned understand that if the assessment work obligation has not yet come due under 30 U.S.C. 28 (for those claims in their first assessment year only); a notice of intent to hold reciting this condition **must** be recorded by the December 30th following the filing of this waiver.
5. The undersigned understand that mill and tunnel sites may also be listed upon this waiver and be waived from payment of the maintenance fee; and that a notice of intent to hold for these sites is required to be recorded by the December 30th immediately following the filing of this waiver.
6. The undersigned understand and acknowledge that pursuant to 43 U.S.C. 1212 and 18 U.S.C. 1001; the filing or recording of a false, fictitious, or fraudulent document with the Bureau of Land Management may result in a fine of up to \$250,000, a prison term not to exceed five years, or both.
7. The mining claims, mill or tunnel sites for which this waiver from payment of the maintenance fees is requested are:

| CLAIM OR SITE NAME | BLM RECORDATION SERIAL NUMBER |
|---------------------------|---|
| 1. <u>Golden Dream</u> | <input checked="" type="checkbox"/> <u>AMC 375722</u> |
| 2. <u>Golden Dream #2</u> | <u>AMC 375723</u> |
| 3. | |
| 4. | |
| 5. | |
| 6. | |
| 7. | |
| 8. | |
| 9. | |
| 10. | |

The owner(s) (claimants) of the above mining claims and sites are:

Clifford L Sorensen
(Owner's Name - Please Print)
18900N 11300E
(Street or P.O. Box)
MT PLEASANT UT 84647
(City) (State) (Zip Code)

Clifford L Sorensen
(Owner's Signature)

Doris Larick
(Owner's Name - Please Print)
676 W Lava Point DR Unit 49
(Street or P.O. Box)
Saint George UT 84770
(City) (State) (Zip Code)

Doris Larick
(Owner's Signature)

(Owner's Name - Please Print)

(Owner's Signature)

(Street or P.O. Box)

(City)

(State)

(Zip Code)

(Continued on next page)

This Waiver Appears to be a Copy. 10
** Signed Original Waiver arrived on 8/26/13*
'913 code updated in LR 2009, pg

RECEIVED
BLM ARIZONA OFFICE
PHOENIX, ARIZONA
2013 AUG -2 PM 3:31

| | |
|---|--|
| (Owner's Name - Please Print) _____ (Street or P.O. Box) _____ | (Owner's Signature) _____ (City) (State) (Zip Code) _____ |
| (Owner's Name - Please Print) _____ (Street or P.O. Box) _____ | (Owner's Signature) _____ (City) (State) (Zip Code) _____ |
| (Owner's Name - Please Print) _____ (Street or P.O. Box) _____ | (Owner's Signature) _____ (City) (State) (Zip Code) _____ |
| (Owner's Name - Please Print) _____ (Street or P.O. Box) _____ | (Owner's Signature) _____ (City) (State) (Zip Code) _____ |

INSTRUCTIONS

1. This certification is made under the provisions of § 1744 of Title 43 and § 28-28k of Title 30 of the United States Code; and the regulations thereunder (43 CFR Part 3830).
2. The claimant(s) **must** fill in the dates in paragraph 1 for the beginning and ending of the assessment year for which this waiver is sought.
3. The claimant(s) **must** fill in the date in paragraph 2 for the beginning of the assessment year for which this waiver is sought.
4. All claim and site names and Bureau of Land Management (BLM) serial numbers **must** be listed for the mining claims, mill sites, and tunnel sites for which the waiver is sought.
5. All owners of the mining claims, mill sites, and tunnel sites and their addresses **must** be given.
6. This waiver form **must** be signed by all the claimants or their designated agent, in original form. If an agent is designated, a notarized designation of agent, signed by all of the claimants with proper address given, **must** be submitted with this waiver.
7. This form **must** be filed no later than September 1st for the upcoming assessment year in the BLM State Office where the mining claims or sites are recorded, or the waiver cannot be granted by the BLM. (Example: to obtain a waiver for the assessment year 2000, which begins at noon on September 1, 1999, you **must** qualify for and file for a waiver no later than September 1, 1999 in the proper BLM State Office).
8. For all mining claims which require assessment work, you **must** record an affidavit of labor on or before the December 30th immediately following the filing of this waiver. For all other mining claims or sites waived, you **must** record a notice of intent to hold on or before the December 30th immediately following the filing of this waiver.
9. Mill and tunnel sites may also be listed upon this waiver and be waived from payment of the maintenance fee. A notice of intent to hold for these sites is required to be filed by the December 30th following the filing of this waiver.

NOTICE/BURDEN HOURS STATEMENT

The Privacy Act of 1974 and the regulations in 43 CFR 2.48(d) provide that you be furnished the following information in connection with the information required by this certification of waiver from rental fees.

AUTHORITY: 30 U.S.C. 28-28k; 43 U.S.C. 1201, 1457, 1740, and 1744; and 43 CFR 3830.

PRINCIPLE PURPOSE: This information is to be used to verify that the owner(s) (claimants) of a mining claim has complied with 30 U.S.C. 28f and is entitled to perform assessment work in lieu of paying the maintenance fee for the mining claims listed on this form.

ROUTINE USE: (1) Adjudication of the claimant(s) certification of waiver from paying the maintenance fee otherwise required by 30 U.S.C. 28f. (2) Disclosure may be made to appropriate Federal agencies when location is made within the agency's geographic area of responsibility. (3) Information from the record and/or the record will be transferred to the appropriate Federal, State, or local agency, or a member of the public in response to a specific request for pertinent information. (4) Information may also be provided to the Department of Justice or in a proceeding before a court or adjudicative body; or to Federal, State, local or foreign agencies when needed for enforcement of civil or criminal codes or applicable regulations concerning title rights upon the public land.

EFFECT OF NOT PROVIDING INFORMATION: Disclosure of this information is required by 30 U.S.C. 28f and 43 CFR Part 3830 for those qualified claimants wishing to take the small miner waiver allowed. Failure to supply the information required in this form to support the claimants certification of waiver from payment of the otherwise required maintenance fees will result in the waiver being disallowed and the mining claims subject to forfeiture by BLM under 30 U.S.C. 28i.

The Paperwork Reduction Act of 1995 requires us to inform you that:

This information is being collected to allow the BLM to determine if you qualify for a waiver from the payment of \$100 per mining claim or site maintenance fee established in 30 U.S.C. 28f and the implementing regulations at 43 CFR 3830. A response to this request is required in accordance with the statute to obtain your benefit.

BLM would like you to know that you do not have to respond to this, or any other, Federal agency-sponsored information collection unless it displays a currently valid OMB control number.

Public reporting burden for this form is estimated to average 8 minutes (0.133 hours) per response, including time to review instructions, gathering and maintaining data, and completing and reviewing the form. Direct comments regarding this burden estimate, or any other aspect of this form, to the U.S. Department of the Interior, Bureau of Land Management (1004-0114), Bureau Information Collection Clearance Officer (WO-630), Mail Stop 401 LS, 1849 C St., N.W., Washington, D.C. 20240.

FOR OFFICIAL USE ONLY

Return Document to:

Clifford Sorensen
18900N 11300E
MT Pleasant UT, 84647

Telephone: _____

SELECT ONLY ONE:

☒ **AFFIDAVIT OF PERFORMANCE OF ANNUAL WORK.** Also fill in Items 1 through 9 on the reverse side of this document.

☐ **NOTICE OF INTENTION TO HOLD.** I intend to hold the claims(s)/site(s) listed below for the calendar year 20____.
Also fill in Items 1 through 4 and Item 9 on the reverse side of this document.

| AMC NUMBER | CLAIM/SITE NAME | COUNTY RECORDER DATA | SEC | TWP | RNG |
|------------|-----------------|----------------------|-----|-----|-----|
| AMC375722 | Golden Dream | | 3N | 20W | 11 |
| AMC375723 | Golden Dream #2 | | 3N | 20W | 11 |
| | | | | | |
| | | | | | |
| | | | | | |
| | | | | | |
| | | | | | |
| | | | | | |
| | | | | | |
| | | | | | |

BLM requires a \$5 nonrefundable service charge for each mining claim, mill site or tunnel site payable on or before December 30th (not the 31st). Mail to:

Bureau of Land Management
222 North Central Avenue
Phoenix, Arizona 85004-2203
602-417-9200
www.az.blm.gov

ENTERED
AUG 29 2013
BY: AT

| | | | |
|---------------|------------|---------|-------------|
| NO. OF CLAIMS | <u>2</u> | X \$5 = | <u>\$10</u> |
| CHECK NO. | <u>344</u> | INIT | <u>AT</u> |
| BLM USE ONLY | | | |

#2846683

Notices of Intention to Hold are for mill sites, tunnel sites or mining claims when assessment work has not been done, regardless of whether the annual assessment has been suspended, deferred, or not yet accrued. The filing of a Notice of Intention to Hold shall not relieve the owner of complying with Federal and State laws pertaining to the performance of annual assessment work. Notices of Intention to Hold for mill sites or tunnel sites need not be county recorded. For mining claims the form filed with the Bureau of Land Management **must** be identical to the one that was or will be filed with the County. **All claims** listed on a single affidavit must be contiguous.

Evidence of Annual Assessment Work or a Notice of Intention to Hold must be filed each calendar year following the calendar year in which the claim/site was located.

1. State of Arizona, County of LAPAZ ss:

2. I, (Name) Clifford Sorensen

3. Reside at (Address) 18900 N 11300 E

City MT Pleasant, County SANPETE, State UT Zip 84647 being duly sworn, depose and say that I am a citizen of the United States, more than eighteen years of age, that all of the facts set forth in this affidavit/notice, subject to the provisions and penalties of 18 U.S.C. 1001 pertaining to the filing of false, fictitious, or fraudulent statements with the United States, are true and correct according to the best of my knowledge, information and belief.

4. Owner's name and address (If not shown in Items 1-3 above). _____

5. That I am personally acquainted with the mining claim(s). The work and improvements were made by and at the expense of the owner(s) of said claim(s). Said contiguous group of claims, listed on the reverse side of this document, are situated in the hacholla Mining District, LAPAZ County, Arizona.

6. That between the dates starting at 12 o'clock noon on September 1, 2013 and ending at 12 o'clock noon on September 1, 2014 at least \$ 700⁰⁰ dollars worth of work and improvements were done and performed upon said claim(s) or upon one or more of a contiguous group of claims for the benefit of all, wholly or partly outside of a contiguous group of claims for the benefit of all, not including the location work.

7. That the following persons were employed to perform the work and improvements described herein: Larry Scheiner & Jim Gaudin


8. That the work and improvements performed were: Testing, Repair on Roads, Clean up

9. Dated: 7-10-13 Signature: Clifford Sorensen

SUBSCRIBED AND SWORN TO before me, a Notary Public, this 10 day of July 20 13

By: Colby B. Crowther
Notary Public [Signature]

MY COMMISSION EXPIRES June 20, 2016.



PRIVACY ACT STATEMENT – This information is being collected pursuant to 30 U.S.C. 28, 43 CFR 3833.2, and ARS 27-208, in compliance with the laws of the USDI, Bureau of Land Management, and the State of Arizona. The purpose of this collection is to facilitate processing of claims or applications. This form is covered by Privacy Act Notice #INTERIOR/LLM-32 and is subject to the routine uses stated in that notice. Privacy Act Notice #INTERIOR/LLM-32 is available at the BLM Arizona State Office. This form may be locally reproduced.


AZ-3833-2 (12/2003)

Clifford Sorensen
1050 E Brigham Rd #33
St George ut 84790

RECEIVED
BLM AZ STATE OFFICE

2013 AUG -2 PM 3:11

United States Department of the Interior / BLM
ONE N CENTRAL AVE Suite 800
Phoenix AZ 85004



1000

85004

U.S. POSTAGE
PAID
ST. GEORGE, UT
84790
JUL 30, 13
AMOUNT

\$0.46

00029084-11

8500434427



United States Department of the Interior
Bureau of Land Management
 LANDS/RECREATION & PLANNING
 ONE N CENTRAL AVE
 PHOENIX, AZ 85004 -2203
 Phone: 602-417-9200

Receipt

No: 2846683

| | |
|--|---|
| Transaction #: 2932342 | |
| Date of Transaction: 08/05/2013 | |
| CUSTOMER: | |
| | CLIFFORD L SORENSEN 18900 N 11300 E MOUNT PLEASANT,UT 84647-5510 US |

| LINE # | QTY | DESCRIPTION | REMARKS | UNIT PRICE | TOTAL |
|---------------|------|---|--|------------|----------------|
| 1 | 1.00 | LOCATABLE MINERALS / MINING CLAIMS-NOT NEW-UNADJUD,ONE AUTH NO. ONLY / MINING CLAIM MONEY RECEIVED CASES: AMC375722/\$20.00 | MAINT FEE WAIVER (2) 2014 / POL (2) 2013 | - n/a - | 20.00 |
| TOTAL: | | | | | \$20.00 |

| PAYMENT INFORMATION | | | |
|---------------------|-----------|--|------------------------|
| 1 | AMOUNT: | 20.00 | POSTMARKED: 07/30/2013 |
| | TYPE: | CHECK | RECEIVED: 08/02/2013 |
| | CHECK NO: | 344 | |
| | NAME: | SORENSEN, CLIFFORD L 18900 N 11300 E MOUNT PLEASANT UT 84647-5510 US | |

| REMARKS |
|---------|
| |

This receipt was generated by the automated BLM Collections and Billing System and is a paper representation of a portion of the official electronic record contained therein.

Authorized Date09/16/2013
Instructions to AccountsAZ BLM REFUND FOR \$10 TO CLIFFORD SORENSEN,
DUPLICATE PAYMENT ON AMC375722, RECEIPT #2865623
Login ID203
Entry Date09/16/2013
Total Amount\$10.00

UNITED STATES
DEPARTMENT OF THE INTERIOR
BUREAU OF LAND MANAGEMENT

MAINTENANCE FEE WAIVER CERTIFICATION

SEE INSTRUCTIONS ON NEXT PAGE

AMC 375722

FORM APPROVED
OMB NO. 1004-0114
Expires: November 30, 2003

1. This small miner waiver is filed for the assessment year beginning at noon on September 1, 2012 and ending at noon on September 1, 2013
2. The undersigned and all related parties owned ten or fewer mining claims, mill, or tunnel sites located and maintained on Federal lands in the United States of America on September 1, 2012
3. The undersigned have performed the assessment work required by law for each mining claim listed prior to filing this waiver and understand that by filing this form; an affidavit of assessment work must be recorded by the December 30th following the filing of this waiver.
4. The undersigned understand that if the assessment work obligation has not yet come due under 30 U.S.C. 28 (for those claims in their first assessment year only); a notice of intent to hold reciting this condition must be recorded by the December 30th following the filing of this waiver.
5. The undersigned understand that mill and tunnel sites may also be listed upon this waiver and be waived from payment of the maintenance fee; and that a notice of intent to hold for these sites is required to be recorded by the December 30th immediately following the filing of this waiver.
6. The undersigned understand and acknowledge that pursuant to 43 U.S.C. 1212 and 18 U.S.C. 1001; the filing or recording of a false, fictitious, or fraudulent document with the Bureau of Land Management may result in a fine of up to \$250,000, a prison term not to exceed five years, or both.
7. The mining claims, mill or tunnel sites for which this waiver from payment of the maintenance fees is requested are:

| CLAIM OR SITE NAME | BLM RECORDATION SERIAL NUMBER |
|--------------------|-------------------------------|
| 1. Golden Dream | ✓ AMC 375722 |
| 2. Golden Dream #2 | AMC 375723 |
| 3. | |
| 4. | |
| 5. | |
| 6. | |
| 7. | |
| 8. | |
| 9. | |
| 10. | |

The owner(s) (claimants) of the above mining claims and sites are:

Clifford L Sorensen
(Owner's Name - Please Print)
18900 N 11300 E
(Street or P.O. Box)
MT Pleasant VT 84647
(City) (State) (Zip Code)

Clifford L Sorensen
(Owner's Signature)

RECEIVED
BLM AZ STATE OFFICE
2012 JUN 25 P 2:28
PHOENIX, ARIZONA

St George
(Owner's Name - Please Print)
Doris Barick
(Street or P.O. Box)
676 LAVAPoint Drive Unit 49 UT 84770
(City) (State) (Zip Code)

Doris Barick
(Owner's Signature)

07-30-2012
Address Updated

(Owner's Name - Please Print)
(Street or P.O. Box)
(City) (State) (Zip Code)

(Owner's Signature)

8/8/2013

ENTERED INTO COMPUTER

(Continued on next page)

| | |
|--|---|
| (Owner's Name - Please Print) (Street or P.O. Box) ----- | (Owner's Signature) (City) (State) (Zip Code) ----- |
| (Owner's Name - Please Print) (Street or P.O. Box) ----- | (Owner's Signature) (City) (State) (Zip Code) ----- |
| (Owner's Name - Please Print) (Street or P.O. Box) ----- | (Owner's Signature) (City) (State) (Zip Code) ----- |
| (Owner's Name - Please Print) (Street or P.O. Box) ----- | (Owner's Signature) (City) (State) (Zip Code) ----- |

INSTRUCTIONS

1. This certification is made under the provisions of § 1744 of Title 43 and § 28-28k of Title 30 of the United States Code; and the regulations thereunder (43 CFR Part 3830).
2. The claimant(s) must fill in the dates in paragraph 1 for the beginning and ending of the assessment year for which this waiver is sought.
3. The claimant(s) must fill in the date in paragraph 2 for the beginning of the assessment year for which this waiver is sought.
4. All claim and site names and Bureau of Land Management (BLM) serial numbers must be listed for the mining claims, mill sites, and tunnel sites for which the waiver is sought.
5. All owners of the mining claims, mill sites, and tunnel sites and their addresses must be given.
6. This waiver form must be signed by all the claimants or their designated agent, in original form. If an agent is designated, a notarized designation of agent, signed by all of the claimants with proper address given, must be submitted with this waiver.
7. This form must be filed no later than September 1st for the upcoming assessment year in the BLM State Office where the mining claims or sites are recorded, or the waiver cannot be granted by the BLM. (Example: to obtain a waiver for the assessment year 2000, which begins at noon on September 1, 1999, you must qualify for and file for a waiver no later than September 1, 1999 in the proper BLM State Office).
8. For all mining claims which require assessment work, you must record an affidavit of labor on or before the December 30th immediately following the filing of this waiver. For all other mining claims or sites waived, you must record a notice of intent to hold on or before the December 30th immediately following the filing of this waiver.
9. Mill and tunnel sites may also be listed upon this waiver and be waived from payment of the maintenance fee. A notice of intent to hold for these sites is required to be filed by the December 30th following the filing of this waiver.

NOTICE/BURDEN HOURS STATEMENT

The Privacy Act of 1974 and the regulations in 43 CFR 2.48(d) provide that you be furnished the following information in connection with the information required by this certification of waiver from rental fees.

AUTHORITY: 30 U.S.C. 28-28k; 43 U.S.C. 1201, 1457, 1740, and 1744; and 43 CFR 3830.

PRINCIPLE PURPOSE: This information is to be used to verify that the owner(s) (claimants) of a mining claim has complied with 30 U.S.C. 28f and is entitled to perform assessment work in lieu of paying the maintenance fee for the mining claims listed on this form.

ROUTINE USE: (1) Adjudication of the claimant(s) certification of waiver from paying the maintenance fee otherwise required by 30 U.S.C. 28f. (2) Disclosure may be made to appropriate Federal agencies when location is made within the agency's geographic area of responsibility. (3) Information from the record and/or the record will be transferred to the appropriate Federal, State, or local agency, or a member of the public in response to a specific request for pertinent information. (4) Information may also be provided to the Department of Justice or in a proceeding before a court or adjudicative body; or to Federal, State, local or foreign agencies when needed for enforcement of civil or criminal codes or applicable regulations concerning title rights upon the public land.

EFFECT OF NOT PROVIDING INFORMATION: Disclosure of this information is required by 30 U.S.C. 28f and 43 CFR Part 3830 for those qualified claimants wishing to take the small miner waiver allowed. Failure to supply the information required in this form to support the claimants certification of waiver from payment of the otherwise required maintenance fees will result in the waiver being disallowed and the mining claims subject to forfeiture by BLM under 30 U.S.C. 28i.

The Paperwork Reduction Act of 1995 requires us to inform you that:

This information is being collected to allow the BLM to determine if you qualify for a waiver from the payment of \$100 per mining claim or site maintenance fee established in 30 U.S.C. 28f and the implementing regulations at 43 CFR 3830. A response to this request is required in accordance with the statute to obtain your benefit.

BLM would like you to know that you do not have to respond to this, or any other, Federal agency-sponsored information collection unless it displays a currently valid OMB control number.

Public reporting burden for this form is estimated to average 8 minutes (0.133 hours) per response, including time to review instructions, gathering and maintaining data, and completing and reviewing the form. Direct comments regarding this burden estimate, or any other aspect of this form, to the U.S. Department of the Interior, Bureau of Land Management (1004-0114), Bureau Information Collection Clearance Officer (WO-630), Mail Stop 401 LS, 1849 C St., N.W., Washington, D.C. 20240.

FOR OFFICIAL USE ONLY

Return Document to:

Clifford Sotensen

18900N 11300E


MT PLEASANT ut 84647

Telephone: 801-664-5283

SELECT ONLY ONE:

☒ **AFFIDAVIT OF PERFORMANCE OF ANNUAL WORK.** Also fill in Items 1 through 9 on the reverse side of this document.

☐ **NOTICE OF INTENTION TO HOLD.** I intend to hold the claims(s)/site(s) listed below for the calendar year 20____. Also fill in Items 1 through 4 and Item 9 on the reverse side of this document.



| AMC NUMBER | CLAIM/SITE NAME | COUNTY RECORDER DATA | SEC | TWP | RNG |
|------------|-----------------|----------------------|-----|-----|-----|
| AMC 375722 | Golden Dream | | 3N | 20W | 11 |
| AMC 375723 | Golden Dream #2 | | 3N | 20W | 11 |
| | | | | | |
| | | | | | |
| | | | | | |
| | | | | | |
| | | | | | |
| | | | | | |
| | | | | | |
| | | | | | |

BLM requires a \$5 nonrefundable service charge for each mining claim, mill site or tunnel site payable on or before December 30th (not the 31st). Mail to:

Bureau of Land Management
222 North Central Avenue
Phoenix, Arizona 85004-2203
602-417-9200
www.az.blm.gov

NO. OF CLAIMS 2 X \$5 = \$10.00
CHECK NO. 321 INIT CS
BLM USE ONLY

Notices of Intention to Hold are for mill sites, tunnel sites or mining claims when assessment work has not been done, regardless of whether the annual assessment has been suspended, deferred, or not yet accrued. The filing of a Notice of Intention to Hold shall not relieve the owner of complying with Federal and State laws pertaining to the performance of annual assessment work. Notices of Intention to Hold for mill sites or tunnel sites need not be county recorded. For mining claims the form filed with the Bureau of Land Management must be identical to the one that was or will be filed with the County. All claims listed on a single affidavit must be contiguous.

Evidence of Annual Assessment Work or a Notice of Intention to Hold must be filed each calendar year following the calendar year in which the claim/site was located.

1. State of Arizona, County of LAPAZ ss:

2. I, (Name) Clifford Sorensen

3. Reside at (Address) 18900N 11300E

City MT PLEASANT, County SANPETE, State UT Zip 84647 being duly sworn, depose and say that I am a citizen of the United States, more than eighteen years of age, that all of the facts set forth in this affidavit/notice, subject to the provisions and penalties of 18 U.S.C. 1001 pertaining to the filing of false, fictitious, or fraudulent statements with the United States, are true and correct according to the best of my knowledge, information and belief.

4. Owner's name and address (If not shown in Items 1-3 above).

5. That I am personally acquainted with the mining claim(s). The work and improvements were made by and at the expense of the owner(s) of said claim(s). Said contiguous group of claims, listed on the reverse side of this document, are situated in the LACHOLLA Mining District, LAPAZ County, Arizona.

6. That between the dates starting at 12 o'clock noon on September 1, 20 12 and ending at 12 o'clock noon on September 1, 20 13 at least \$ 620.00 dollars worth of work and improvements were done and performed upon said claim(s) or upon one or more of a contiguous group of claims for the benefit of all, wholly or partly outside of a contiguous group of claims for the benefit of all, not including the location work.

7. That the following persons were employed to perform the work and improvements described herein:

Larry Scheiner & Jim Garder

8. That the work and improvements performed were: Repair on Signs and Roads Cleaned up and testing


9. Dated: 6-22-12 Signature: Clifford L. Sorensen

SUBSCRIBED AND SWORN TO before me, a Notary Public, this 22 day of JUNE 20 12

By: Drivers License

Notary Public Valeria Alonso

MY COMMISSION EXPIRES October 25, 2012



PRIVACY ACT STATEMENT - This information is being collected pursuant to 30 U.S.C. 28, 43 OFF 8833-2, and ARS 27-208, in compliance with the laws of the USDI, Bureau of Land Management, and the State of Arizona. The purpose of this collection is to facilitate processing of claims or applications. This form is covered by Privacy Act Notice #INTERIOR/LLM-32 and is subject to the routine uses stated in that notice. Privacy Act Notice #INTERIOR/LLM-32 is available at the BLM Arizona State Office. This form may be locally reproduced.

AZ-3833-2 (12/2003)

Doris Parick
HAS MOVED FROM
5695 CARBON AVE #6
Price UT 84501

TO
676 LAVA POINT Drive Unit 49
ST George UT 84770

Address Updated
ENTERED INTO COMPUTER

JUL 30 2012 PB

RECEIVED
BLM AZ STATE OFFICE
2012 JUN 25 P 2:29
PHOENIX, ARIZONA

Customer Name Update Screen

System ID:MC

Name:RARICK DORIS

Lookup

Proprietor #:2256226

Renumber To:

Category:P - PRIVATE

Address:676 LAVA POINT DR UNIT 49

City:ST GEORGE

State:UT

Zip:847707193

☐ UNDELIVERABLE

Address Updated
ENTERED INTO COMPUTER
JUL 30 2012 *per 2013 waiver*
JB

Save

Save/Override DataFlux

Delete

Renumber

Customer details successfully saved for Customer Id 2256226

| List of Proprietors |
|--|
| RARICK DORIS[2256226], 569 S CARBON AVE TRLR 6, , PRICE, UT, 845013257, P, MATCHED |
| <div><div>Previous Address</div><div>JUL 30 2012 PB</div></div> |
| <div>SelectCancel</div> |

Clifford Sorensen
18900N 12300E
MT Pleasant UT 84647

SALT LAKE CITY UT 840

23 JUN 2012 PM 11



Bureau of Land Management
ONE N Central Ave
Phoenix, AZ 85004-2203

RECEIVED
BLM AZ STATE OFFICE
2012 JUN 25 P 2:28
PHOENIX, ARIZONA

6500434427



Clifford Sorensen
18900N 11300E
MT Pleasant UT 84647

SALT LAKE CITY UT 840

23 JUN 2012 PM 11



BUREAU OF LAND MANAGEMENT
ONE N Central Ave
PHOENIX, ARIZONA
PHOENIX, AZ 85004-2203

RECEIVED
BLM AZ STATE OFFICE
2012 JUN 25 P 2:28
PHOENIX, ARIZONA

6500434427



United States Department of the Interior
Bureau of Land Management
LANDS/RECREATION & PLANNING
ONE N CENTRAL AVE
PHOENIX, AZ 85004 -2203
Phone: 602-417-9200

Receipt

No: 2596894

Transaction #: 2676822

Date of Transaction: 06/26/2012

CUSTOMER:

CLIFFORD L SORENSEN
18900 N 11300 E
MOUNT PLEASANT,UT 84647-5510 US

| LINE # | QTY | DESCRIPTION | REMARKS | UNIT PRICE | TOTAL |
|--------|------|---|--|------------|---------|
| 1 | 1.00 | LOCATABLE MINERALS / MINING CLAIMS- NOT NEW-UNADJUD,ONE AUTH NO. ONLY / MINING CLAIM MONEY RECEIVED CASES: AMC375722/\$20.00 | MAINT FEE WAIVER (2) 2013 / POL (2) 2012 | - n/a - | 20.00 |
| TOTAL: | | | | | \$20.00 |

PAYMENT INFORMATION

| | | | | |
|---|-----------|--|-------------|------------|
| 1 | AMOUNT: | 20.00 | POSTMARKED: | 06/23/2012 |
| | TYPE: | CHECK | RECEIVED: | 06/26/2012 |
| | CHECK NO: | 321 | | |
| | NAME: | SORENSEN, CLIFFORD 18900 N 11300 E MOUNT PLEASANT UT 84647-5510 US | | |

REMARKS

This receipt was generated by the automated BLM Collections and Billing System and is a paper representation of a portion of the official electronic record contained therein.

UNITED STATES
DEPARTMENT OF THE INTERIOR
BUREAU OF LAND MANAGEMENT

MAINTENANCE FEE WAIVER CERTIFICATION

SEE INSTRUCTIONS ON NEXT PAGE

FORM APPROVED
OMB NO. 1004-0114
Expires: November 30, 2003

AMC 375722

1. This small miner waiver is filed for the assessment year beginning at noon on September 1, 2011 and ending at noon on September 1, 2012.
2. The undersigned and all related parties owned ten or fewer mining claims, mill, or tunnel sites located and maintained on Federal lands in the United States of America on September 1, 2011.
3. The undersigned have performed the assessment work required by law for each mining claim listed prior to filing this waiver and understand that by filing this form; an affidavit of assessment work must be recorded by the December 30th following the filing of this waiver.
4. The undersigned understand that if the assessment work obligation has not yet come due under 30 U.S.C. 28 (for those claims in their first assessment year only); a notice of intent to hold reciting this condition must be recorded by the December 30th following the filing of this waiver.
5. The undersigned understand that mill and tunnel sites may also be listed upon this waiver and be waived from payment of the maintenance fee; and that a notice of intent to hold for these sites is required to be recorded by the December 30th immediately following the filing of this waiver.
6. The undersigned understand and acknowledge that pursuant to 43 U.S.C. 1212 and 18 U.S.C. 1001; the filing or recording of a false, fictitious, or fraudulent document with the Bureau of Land Management may result in a fine of up to \$250,000, a prison term not to exceed five years, or both.
7. The mining claims, mill or tunnel sites for which this waiver from payment of the maintenance fees is requested are:

| CLAIM OR SITE NAME | BLM RECORDATION SERIAL NUMBER |
|--------------------|-------------------------------|
| 1. Golden Dream ✓ | AMC 375722 |
| 2. Golden Dream #2 | AMC 375723 |
| 3. | |
| 4. | |
| 5. | |
| 6. | |
| 7. | |
| 8. | |
| 9. | |
| 10. | |

The owner(s) (claimants) of the above mining claims and sites are:

Clifford L. Sorensen ✓
(Owner's Name - Please Print)
18900N 11300E
(Street or P.O. Box)
MT PLEASANT UT 84647
(City) (State) (Zip Code)

Clifford L. Sorensen
(Owner's Signature)

Doris Rarick ✓
(Owner's Name - Please Print)
569 S Carbon Ave #6
(Street or P.O. Box)
Price UT 84501
(City) (State) (Zip Code)

Doris Rarick
(Owner's Signature)

(Owner's Name - Please Print)
(Street or P.O. Box)
(City) (State) (Zip Code)

(Owner's Signature)

RECEIVED
BLM AZ STATE OFFICE
2011 AUG 18 AM 7:40
PHOENIX, ARIZONA

ENTERED INTO COMPUTER

AUG 22 2011 AT

| | |
|--|---|
| (Owner's Name - Please Print) <hr/> (Street or P.O. Box) <hr/> | (Owner's Signature) <hr/> (City) (State) (Zip Code) <hr/> |
| (Owner's Name - Please Print) <hr/> (Street or P.O. Box) <hr/> | (Owner's Signature) <hr/> (City) (State) (Zip Code) <hr/> |
| (Owner's Name - Please Print) <hr/> (Street or P.O. Box) <hr/> | (Owner's Signature) <hr/> (City) (State) (Zip Code) <hr/> |
| (Owner's Name - Please Print) <hr/> (Street or P.O. Box) <hr/> | (Owner's Signature) <hr/> (City) (State) (Zip Code) <hr/> |

INSTRUCTIONS

1. This certification is made under the provisions of § 1744 of Title 43 and § 28-28k of Title 30 of the United States Code; and the regulations thereunder (43 CFR Part 3830).
2. The claimant(s) must fill in the dates in paragraph 1 for the beginning and ending of the assessment year for which this waiver is sought.
3. The claimant(s) must fill in the date in paragraph 2 for the beginning of the assessment year for which this waiver is sought.
4. All claim and site names and Bureau of Land Management (BLM) serial numbers must be listed for the mining claims, mill sites, and tunnel sites for which the waiver is sought.
5. All owners of the mining claims, mill sites, and tunnel sites and their addresses must be given.
6. This waiver form must be signed by all the claimants or their designated agent, in original form. If an agent is designated, a notarized designation of agent, signed by all of the claimants with proper address given, must be submitted with this waiver.
7. This form must be filed no later than September 1st for the upcoming assessment year in the BLM State Office where the mining claims or sites are recorded, or the waiver cannot be granted by the BLM. (Example: to obtain a waiver for the assessment year 2000, which begins at noon on September 1, 1999, you must qualify for and file for a waiver no later than September 1, 1999 in the proper BLM State Office).
8. For all mining claims which require assessment work, you must record an affidavit of labor on or before the December 30th immediately following the filing of this waiver. For all other mining claims or sites waived, you must record a notice of intent to hold on or before the December 30th immediately following the filing of this waiver.
9. Mill and tunnel sites may also be listed upon this waiver and be waived from payment of the maintenance fee. A notice of intent to hold for these sites is required to be filed by the December 30th following the filing of this waiver.

NOTICE/BURDEN HOURS STATEMENT

The Privacy Act of 1974 and the regulations in 43 CFR 2.48(d) provide that you be furnished the following information in connection with the information required by this certification of waiver from rental fees.

AUTHORITY: 30 U.S.C. 28-28k; 43 U.S.C. 1201, 1457, 1740, and 1744; and 43 CFR 3830.

PRINCIPLE PURPOSE: This information is to be used to verify that the owner(s) (claimants) of a mining claim has complied with 30 U.S.C. 28f and is entitled to perform assessment work in lieu of paying the maintenance fee for the mining claims listed on this form.

ROUTINE USE: (1) Adjudication of the claimant(s) certification of waiver from paying the maintenance fee otherwise required by 30 U.S.C. 28f. (2) Disclosure may be made to appropriate Federal agencies when location is made within the agency's geographic area of responsibility. (3) Information from the record and/or the record will be transferred to the appropriate Federal, State, or local agency, or a member of the public in response to a specific request for pertinent information. (4) Information may also be provided to the Department of Justice or in a proceeding before a court or adjudicative body; or to Federal, State, local or foreign agencies when needed for enforcement of civil or criminal codes or applicable regulations concerning title rights upon the public land.

EFFECT OF NOT PROVIDING INFORMATION: Disclosure of this information is required by 30 U.S.C. 28f and 43 CFR Part 3830 for those qualified claimants wishing to take the small miner waiver allowed. Failure to supply the information required in this form to support the claimants certification of waiver from payment of the otherwise required maintenance fees will result in the waiver being disallowed and the mining claims subject to forfeiture by BLM under 30 U.S.C. 28i.

The Paperwork Reduction Act of 1995 requires us to inform you that:

This information is being collected to allow the BLM to determine if you qualify for a waiver from the payment of \$100 per mining claim or site maintenance fee established in 30 U.S.C. 28f and the implementing regulations at 43 CFR 3830. A response to this request is required in accordance with the statute to obtain your benefit.

BLM would like you to know that you do not have to respond to this, or any other, Federal agency-sponsored information collection unless it displays a currently valid OMB control number.

Public reporting burden for this form is estimated to average 8 minutes (0.133 hours) per response, including time to review instructions, gathering and maintaining data, and completing and reviewing the form. Direct comments regarding this burden estimate, or any other aspect of this form, to the U.S. Department of the Interior, Bureau of Land Management (1004-0114), Bureau Information Collection Clearance Officer (WO-630), Mail Stop 401 L.S. 1849 C St., N.W., Washington, D.C. 20240.

FOR OFFICIAL USE ONLY

When Recorded Return Document to:

Clifford Sorensen
18900N 11300E
MT PLEASANT UT, 84647

☐ Check here if this is a change of address.

Telephone: 801-664-5283

E-mail address: _____

AFFIDAVIT OF PERFORMANCE OF ANNUAL WORK

1. State of Arizona, County of LAPAZ ss:

2. I (Name) Clifford Sorensen

3. Reside at (Address) 18900N 11300E


City MT PLEASANT County SAN PETE

State UT Zip 84647 being duly sworn, depose and say that I am a citizen of the United States, more than eighteen years of age, and that all of the facts set forth in this affidavit, subject to the provisions and penalties of 18 U.S.C. 1001 pertaining to the filing of false, fictitious, or fraudulent statements with the United States, are true and correct according to the best of my knowledge, information and belief.

4. Owner's name and address (If not shown in Items 1-3 above). _____

5. That I am personally acquainted with the mining claim(s). The work and improvements were made by and at the expense of the owner(s) of said claim(s). Said contiguous group of claims, listed on this document, are situated in the

LACHOLLA (optional) Mining District; LAPAZ County, Arizona.

| Line | AMC | CLAIM/SITE NAME | COUNTY RECORDER DATA (If available) | TWP | RNG | SEC |
|------|---|------------------------|-------------------------------------|-----------|------------|-----------|
| 1 |  | <u>Golden Dream</u> | | <u>3N</u> | <u>20W</u> | <u>11</u> |
| 2 | | <u>Golden Dream #2</u> | | <u>3N</u> | <u>20W</u> | <u>11</u> |
| 3 | | | | | | |
| 4 | | | | | | |
| 5 | | | | | | |
| 6 | | | | | | |

Form: MCF108

Revised Jan. 2006

Page 1 of 2

ENTERED INTO COMPUTER

AUG 22 2011

AT

AFFIDAVIT OF PERFORMANCE OF ANNUAL WORK – page 2

| | | | |
|----------------------|---------------------|--------------------|------------------|
| RECEIVED | BLM AZ STATE OFFICE | 2011 AUG 18 A 7:40 | PHOENIX, ARIZONA |
| BLM Date Stamp | | | |

| | | | | | | |
|----|--|--|--|--|--|--|
| 7 | | | | | | |
| 8 | | | | | | |
| 9 | | | | | | |
| 10 | | | | | | |

6. That between the dates starting at 12 o'clock noon on September 1, 20 10 and ending at 12 o'clock noon on September 1, 20 11 at least \$ 1,800 dollars worth of work and improvements were done and performed upon said claim(s) or upon one or more of a contiguous group of claims for the benefit of all, wholly or partly outside of a contiguous group of claims for the benefit of all, not including the location work.

7. That the following persons were employed to perform the work and improvements described herein: _____

Larry Scheiner & Jim Garder

8. That the work and improvements performed were: Testing, Repair Roads, Clean up

9. Dated: 8-11-11


Signature: Clifford Sorensen

SUBSCRIBED AND SWORN TO before me, a Notary Public, this 8th 11th day of Aug 20 2011

By: Clifford Sorensen

Notary Public Janet M Johnson

My Commission Expires 2-10-15



Bureau of Land Management
Arizona State Office
www.az.blm.gov

No. of Claims: 2 x \$10 = \$20.00
Check No.: 249 Init. ACA
Receipt No.: 2408255
For BLM Use Only

Form: MCF108
Revised Jan. 2006
Page 2 of 2

Customer Name Update Screen

System ID: MC

Name: RARICK DORIS

Lookup

Proprietor #: 2256226

Renumber To:

Category: P - PRIVATE

Address: 569 S CARBON AVE TRLR 6

City: PRICE

State: UT

Zip: 845013257

Address Updated
ENTERED INTO COMPUTER

AUG 18 2011 *pb*

Save

Save/Override DataFlux

Delete

Renumber

Customer details successfully saved for Customer Id 2256226

Cancel

Select

Previous Address

RARICK DORIS[2256226], 37 E PRICE N, PRICE, UT, 84501, P,

List of Proprietors

Clifford Sorensen
18900N 11300E
MT. PLEASANT UT, 84647

25 AUG 2011 PM 11



USA FIRST-CLASS FOREVER

RECEIVED
STATE OFFICE

2011 AUG 17 P 2:01

PHOENIX, ARIZONA

Bureau of Land Management
One N Central Ave suite 800
PHOENIX, AZ 85004-4427

850044427



Clifford Sorensen
18900N 11300E
MT. PLEASANT UT, 84647


15 AUG 2011 PM 11



RECEIVED
UT STATE OFFICE
DLM AZ
2011 AUG 17 P 2:01
PHOENIX, ARIZONA

Bureau of Land Management
ONE N Central Ave suite 800
PHOENIX, AZ 85004-4427

8500444427



United States Department of the Interior
Bureau of Land Management
LANDS/RECREATION & PLANNING
ONE N CENTRAL AVE
PHOENIX, AZ 85004 -2203
Phone: 602-417-9200

Receipt

No: 2408255

| | |
|--|--|
| Transaction #: 2483531 | |
| Date of Transaction: 08/18/2011 | |
| CUSTOMER: | |
| | CLIFFORD SORENSON 18900 N 11300 E MOUNT PLEASANT, UT 84647-5510 US |

| LINE # | QTY | DESCRIPTION | REMARKS | UNIT PRICE | TOTAL |
|--------|------|--|--|------------|---------|
| 1 | 1.00 | LOCATABLE MINERALS / MINING CLAIMS- NOT NEW-UNADJUD, ONE AUTH NO. ONLY / MINING CLAIM MONEY RECEIVED CASES: AMC375722/\$20.00 | MAINT WAIVER (2) 2012 / POL (2) 2011 | - n/a - | 20.00 |
| TOTAL: | | | | | \$20.00 |

| PAYMENT INFORMATION | | | | |
|---------------------|-----------|--|-------------|------------|
| 1 | AMOUNT: | 20.00 | POSTMARKED: | 08/15/2011 |
| | TYPE: | CHECK | RECEIVED: | 08/18/2011 |
| | CHECK NO: | 249 | | |
| | NAME: | SORENSEN, CLIFFORD L 18900 N 11300 E MOUNT PLEASANT UT 84647-5510 US | | |

| |
|---------|
| REMARKS |
| |

This receipt was generated by the automated BLM Collections and Billing System and is a paper representation of a portion of the official electronic record contained therein.

UNITED STATES
DEPARTMENT OF THE INTERIOR
BUREAU OF LAND MANAGEMENT

MAINTENANCE FEE WAIVER CERTIFICATION

SEE INSTRUCTIONS ON NEXT PAGE

FORM APPROVED
OMB NO. 1004-0114
Expires: November 30, 2003

1. This small miner waiver is filed for the assessment year beginning at noon on September 1, 2004 and ending at noon on September 1, 2010.
2. The undersigned and all related parties owned ten or fewer mining claims, mill, or tunnel sites located and maintained on Federal lands in the United States of America on September 1, 2009.
3. The undersigned have performed the assessment work required by law for each mining claim listed prior to filing this waiver and understand that by filing this form; an affidavit of assessment work must be recorded by the December 30th following the filing of this waiver.
4. The undersigned understand that if the assessment work obligation has not yet come due under 30 U.S.C. 28 (for those claims in their first assessment year only); a notice of intent to hold reciting this condition must be recorded by the December 30th following the filing of this waiver.
5. The undersigned understand that mill and tunnel sites may also be listed upon this waiver and be waived from payment of the maintenance fee; and that a notice of intent to hold for these sites is required to be recorded by the December 30th immediately following the filing of this waiver.
6. The undersigned understand and acknowledge that pursuant to 43 U.S.C. 1212 and 18 U.S.C. 1001; the filing or recording of a false, fictitious, or fraudulent document with the Bureau of Land Management may result in a fine of up to \$250,000, a prison term not to exceed five years, or both.
7. The mining claims, mill or tunnel sites for which this waiver from payment of the maintenance fees is requested are:

| CLAIM OR SITE NAME | BLM RECORDATION SERIAL NUMBER |
|--------------------|-------------------------------|
| 1. Golden Dream | AMC 375722 |
| 2. Golden Dream #2 | AMC 375723 |
| 3. | |
| 4. | |
| 5. | |
| 6. | |
| 7. | |
| 8. | |
| 9. | |
| 10. | |

The owner(s) (claimants) of the above mining claims and sites are:

Clifford L. Sorensen

(Owner's Name - Please Print)

18900 N 11300 E

(Street or P.O. Box)

Mount Pleasant

(City)

Ut

(State)

84647

(Zip Code)

Clifford L. Sorensen

(Owner's Signature)

Doris Larick

(Owner's Name - Please Print)

37 E 900 N

(Street or P.O. Box)

Price Ut 84501

(City)

(State)

(Zip Code)

Doris Larick

(Owner's Signature)

(Owner's Name - Please Print)

(Street or P.O. Box)

(City)

(State)

(Zip Code)

(Continued on next page)

RECEIVED
BLM AZ STATE OFFICE
2009 MAY 22 P 3:06
PHOENIX, ARIZONA

| | | | |
|-------------------------------|---------------------|---------|------------|
| (Owner's Name - Please Print) | (Owner's Signature) | | |
| (Street or P.O. Box) | (City) | (State) | (Zip Code) |
| ----- | | | |
| (Owner's Name - Please Print) | (Owner's Signature) | | |
| (Street or P.O. Box) | (City) | (State) | (Zip Code) |
| ----- | | | |
| (Owner's Name - Please Print) | (Owner's Signature) | | |
| (Street or P.O. Box) | (City) | (State) | (Zip Code) |
| ----- | | | |
| (Owner's Name - Please Print) | (Owner's Signature) | | |
| (Street or P.O. Box) | (City) | (State) | (Zip Code) |
| ----- | | | |

INSTRUCTIONS

1. This certification is made under the provisions of § 1744 of Title 43 and § 28-28k of Title 30 of the United States Code; and the regulations thereunder (43 CFR Part 3830).
2. The claimant(s) must fill in the dates in paragraph 1 for the beginning and ending of the assessment year for which this waiver is sought.
3. The claimant(s) must fill in the date in paragraph 2 for the beginning of the assessment year for which this waiver is sought.
4. All claim and site names and Bureau of Land Management (BLM) serial numbers must be listed for the mining claims, mill sites, and tunnel sites for which the waiver is sought.
5. All owners of the mining claims, mill sites, and tunnel sites and their addresses must be given.
6. This waiver form must be signed by all the claimants or their designated agent, in original form. If an agent is designated, a notarized designation of agent, signed by all of the claimants with proper address given, must be submitted with this waiver.

7. This form must be filed no later than September 1st for the upcoming assessment year in the BLM State Office where the mining claims or sites are recorded, or the waiver cannot be granted by the BLM. (Example: to obtain a waiver for the assessment year 2000, which begins at noon on September 1, 1999, you must qualify for and file for a waiver no later than September 1, 1999 in the proper BLM State Office).
8. For all mining claims which require assessment work, you must record an affidavit of labor on or before the December 30th immediately following the filing of this waiver. For all other mining claims or sites waived, you must record a notice of intent to hold on or before the December 30th immediately following the filing of this waiver.
9. Mill and tunnel sites may also be listed upon this waiver and be waived from payment of the maintenance fee. A notice of intent to hold for these sites is required to be filed by the December 30th following the filing of this waiver.

NOTICE/BURDEN HOURS STATEMENT

The Privacy Act of 1974 and the regulations in 43 CFR 2.48(d) provide that you be furnished the following information in connection with the information required by this certification of waiver from rental fees.

AUTHORITY: 30 U.S.C. 28-28k; 43 U.S.C. 1201, 1457, 1740, and 1744; and 43 CFR 3830.

PRINCIPLE PURPOSE: This information is to be used to verify that the owner(s) (claimants) of a mining claim has complied with 30 U.S.C. 28f and is entitled to perform assessment work in lieu of paying the maintenance fee for the mining claims listed on this form.

ROUTINE USE: (1) Adjudication of the claimant(s) certification of waiver from paying the maintenance fee otherwise required by 30 U.S.C. 28f. (2) Disclosure may be made to appropriate Federal agencies when location is made within the agency's geographic area of responsibility. (3) Information from the record and/or the record will be transferred to the appropriate Federal, State, or local agency, or a member of the public in response to a specific request for pertinent information. (4) Information may also be provided to the Department of Justice or in a proceeding before a court or adjudicative body; or to Federal, State, local or foreign agencies when needed for enforcement of civil or criminal codes or applicable regulations concerning title rights upon the public land.

EFFECT OF NOT PROVIDING INFORMATION: Disclosure of this information is required by 30 U.S.C. 28f and 43 CFR Part 3830 for those qualified claimants wishing to take the small miner waiver allowed. Failure to supply the information required in this form to support the claimants certification of waiver from payment of the otherwise required maintenance fees will result in the waiver being disallowed and the mining claims subject to forfeiture by BLM under 30 U.S.C. 28i.

The Paperwork Reduction Act of 1995 requires us to inform you that:

This information is being collected to allow the BLM to determine if you qualify for a waiver from the payment of \$100 per mining claim or site maintenance fee established in 30 U.S.C. 28f and the implementing regulations at 43 CFR 3830. A response to this request is required in accordance with the statute to obtain your benefit.

BLM would like you to know that you do not have to respond to this, or any other, Federal agency-sponsored information collection unless it displays a currently valid OMB control number.

Public reporting burden for this form is estimated to average 8 minutes (0.133 hours) per response, including time to review instructions, gathering and maintaining data, and completing and reviewing the form. Direct comments regarding this burden estimate, or any other aspect of this form, to the U.S. Department of the Interior, Bureau of Land Management (1004-0114), Bureau Information Collection Clearance Officer (WO-630), Mail Stop 401 LS, 1849 C St., N.W., Washington, D.C. 20240.

FOR OFFICIAL USE ONLY

Return Document to:

Clifford Sorensen
18900 N 11300 E
MOUNT PLEASANT UT 84647

Telephone: 801-664-5283
Cell 801-664-5283

SELECT ONLY ONE:

RECEIVED
BLM STATE OFFICE
2009 MAY 22 P 3:06
PHOENIX, ARIZONA

BLM Date Stamp

☒ **AFFIDAVIT OF PERFORMANCE OF ANNUAL WORK.** Also fill in Items 1 through 9 on the reverse side of this document.

☐ **NOTICE OF INTENTION TO HOLD.** I intend to hold the claims(s)/site(s) listed below for the calendar year 20____. Also fill in Items 1 through 4 and Item 9 on the reverse side of this document.

| AMC NUMBER | CLAIM/SITE NAME | COUNTY RECORDER DATA | SEC | TWP | RNG |
|------------|-----------------|----------------------|-----|-----|-----|
| 375722 | Golden Dream | | 11 | 3N | 20W |
| 375723 | Golden Dream #2 | | 11 | 3N | 20W |
| | | | | | |
| | | | | | |
| | | | | | |
| | | | | | |
| | | | | | |
| | | | | | |
| | | | | | |
| | | | | | |

BLM requires a \$5 nonrefundable service charge for each mining claim, mill site or tunnel site payable on or before December 30th (not the 31st). Mail to:

Bureau of Land Management
222 North Central Avenue
Phoenix, Arizona 85004-2203
602-417-9200
www.az.blm.gov

NO. OF CLAIMS 2 X \$5 = 10.00
CHECK NO. 1141 INIT ES
BLM USE ONLY

Notices of Intention to Hold are for mill sites, tunnel sites or mining claims when assessment work has not been done, regardless of whether the annual assessment has been suspended, deferred, or not yet accrued. The filing of a Notice of Intention to Hold shall not relieve the owner of complying with Federal and State laws pertaining to the performance of annual assessment work. Notices of Intention to Hold for mill sites or tunnel sites need not be county recorded. For mining claims the form filed with the Bureau of Land Management must be identical to the one that was or will be filed with the County. All claims listed on a single affidavit must be contiguous.

Evidence of Annual Assessment Work or a Notice of Intention to Hold must be filed each calendar year following the calendar year in which the claim/site was located.

1. State of Arizona, County of LA PAZ ss:

2. I, (Name) Clifford Sorensen

3. Reside at (Address) 18900N 11300 E

City MOUNT PLEASANT County SANPETE State UT Zip 84647 being duly sworn, depose and say that I am a citizen of the United States, more than eighteen years of age, that all of the facts set forth in this affidavit/notice, subject to the provisions and penalties of 18 U.S.C. 1001 pertaining to the filing of false, fictitious, or fraudulent statements with the United States, are true and correct according to the best of my knowledge, information and belief.

4. Owner's name and address (If not shown in Items 1-3 above). _____

5. That I am personally acquainted with the mining claim(s). The work and improvements were made by and at the expense of the owner(s) of said claim(s). Said contiguous group of claims, listed on the reverse side of this document, are situated in the LACHOLLA Mining District, LA PAZ County, Arizona.

6. That between the dates starting at 12 o'clock noon on September 1, 2009 and ending at 12 o'clock noon on September 1, 2010 at least \$ 700.00 dollars worth of work and improvements were done and performed upon said claim(s) or upon one or more of a contiguous group of claims for the benefit of all, wholly or partly outside of a contiguous group of claims for the benefit of all, not including the location work.

7. That the following persons were employed to perform the work and improvements described herein: Self

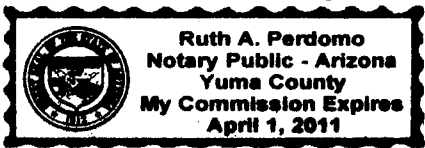
8. That the work and improvements performed were: Testing Repair Roads, Replace Signs CLEAN UP

9. Dated: 5-19-09 Signature: Clifford Sorensen

SUBSCRIBED AND SWORN TO before me, a Notary Public, this 19th day of May 2009

By: Ruth A. Perdomo
Notary Public Ruth A. Perdomo

MY COMMISSION EXPIRES April 1, 2011



United States Department of the Interior
Bureau of Land Management
BUSINESS & SUPPORT SVCS DIV
ONE N CENTRAL AVE SUITE 800
PHOENIX, AZ 85004 -4427
Phone: (602) 417-9200

Receipt

No: 1926572

Transaction #: 1989506**Date of Transaction:** 05/22/2009

| | |
|------------------|--|
| CUSTOMER: | CLIFFORD L SORENSEN 18900 N 11300 E MOUNT PLEASANT, UT 84647-5510 US |
|------------------|--|

| LINE # | QTY | DESCRIPTION | REMARKS | UNIT PRICE | TOTAL |
|---------------|------|--|-----------------|------------|----------------|
| 1 | 1.00 | LOCATABLE MINERALS / MINING CLAIMS- NOT NEW-UNADJUD, ONE AUTH NO. ONLY / MINING CLAIM MONEY RECEIVED CASES: AMC375722/\$20.00 | WAIV+POL (2) | - n/a - | 20.00 |
| TOTAL: | | | | | \$20.00 |

| PAYMENT INFORMATION | | | |
|---------------------|-----------|--|----------------------|
| 1 | AMOUNT: | 20.00 | POSTMARKED: N/A |
| | TYPE: | CHECK | RECEIVED: 05/22/2009 |
| | CHECK NO: | 1141 | |
| | NAME: | SORENSEN, CLIFFORD L 18900 N 11300 E MOUNT PLEASANT UT 84647-5510 US | |

REMARKS

This receipt was generated by the automated BLM Collections and Billing System and is a paper representation of a portion of the official electronic record contained therein.

Amc 375722

Return Document to:

Clifford Sorensen
18900 N 11300 E
Mount Pleasant UT 84647

Telephone: 801-664-5283

| |
|---|
| RECEIVED BLM AZ STATE OFFICE 2008 DEC 12 A 8:22 PHOENIX, ARIZONA |
|---|

BLM Date Stamp

SELECT ONLY ONE:

☒ **AFFIDAVIT OF PERFORMANCE OF ANNUAL WORK.** Also fill in Items 1 through 9 on the reverse side of this document.

☐ **NOTICE OF INTENTION TO HOLD.** I intend to hold the claims(s)/site(s) listed below for the calendar year 20____. Also fill in Items 1 through 4 and Item 9 on the reverse side of this document.

| AMC NUMBER | CLAIM/SITE NAME | COUNTY RECORDER DATA | SEC | TWP | RNG |
|------------|-----------------|----------------------|-----|-----|-----|
| 375722 | Golden Dream | | 11 | 3N | 20W |
| 375723 | Golden Dream #2 | | 11 | 3N | 20W |
| | | | | | |
| | | | | | |
| | | | | | |
| | | | | | |
| | | | | | |
| | | | | | |
| | | | | | |
| | | | | | |

BLM requires a \$5 nonrefundable service charge for each mining claim, mill site or tunnel site payable on or before December 30th (not the 31st). Mail to:

Bureau of Land Management
 222 North Central Avenue
 Phoenix, Arizona 85004-2203
 602-417-9200
 www.az.blm.gov

ENTERED INTO COMPUTER

| | | | |
|---------------|-------------|---------|--------------|
| NO. OF CLAIMS | <u>2</u> | X \$5 = | <u>20.00</u> |
| CHECK NO. | <u>1089</u> | INIT | <u>SPS</u> |
| BLM USE ONLY | | | |

Notices of Intention to Hold are for mill sites, tunnel sites or mining claims when assessment work has not been done, regardless of whether the annual assessment has been suspended, deferred, or not yet accrued. The filing of a Notice of Intention to Hold shall not relieve the owner of complying with Federal and State laws pertaining to the performance of annual assessment work. Notices of Intention to Hold for mill sites or tunnel sites need not be county recorded. For mining claims the form filed with the Bureau of Land Management **must** be identical to the one that was or will be filed with the County. **All claims** listed on a single affidavit must be contiguous.

Evidence of Annual Assessment Work or a Notice of Intention to Hold must be filed each calendar year following the calendar year in which the claim/site was located.

1. State of Arizona, County of LA PAZ ss:

2. I, (Name) Clifford Sorensen

3. Reside at (Address) 18900 N 11300 E

City MOUNT PLEASANT, County SAN PETE, State UT Zip 84648 being duly sworn, depose and say that I am a citizen of the United States, more than eighteen years of age, that all of the facts set forth in this affidavit/notice, subject to the provisions and penalties of 18 U.S.C. 1001 pertaining to the filing of false, fictitious, or fraudulent statements with the United States, are true and correct according to the best of my knowledge, information and belief.

4. Owner's name and address (If not shown in Items 1-3 above). _____

5. That I am personally acquainted with the mining claim(s). The work and improvements were made by and at the expense of the owner(s) of said claim(s). Said contiguous group of claims, listed on the reverse side of this document, are situated in the LACHOLLA Mining District, LA PAZ County, Arizona.

6. That between the dates starting at 12 o'clock noon on September 1, 2008 and ending at 12 o'clock noon on September 1, 2009 at least \$ 420.00 dollars worth of work and improvements were done and performed upon said claim(s) or upon one or more of a contiguous group of claims for the benefit of all, wholly or partly outside of a contiguous group of claims for the benefit of all, not including the location work.

7. That the following persons were employed to perform the work and improvements described herein: Myself
Rick Loyed

8. That the work and improvements performed were: Repair Roads, Signs, Clean up,
Reinstall Claim Posts

9. Dated: _____ Signature: _____

SUBSCRIBED AND SWORN TO before me, a Notary Public, this _____ day of _____ 20 _____

By: _____
Notary Public _____

MY COMMISSION EXPIRES _____

PRIVACY ACT STATEMENT – This information is being collected pursuant to 30 U.S.C. 28, 43 CFR 3833.2, and ARS 27-208, in compliance with the laws of the USDI, Bureau of Land Management, and the State of Arizona. The purpose of this collection is to facilitate processing of claims or applications. This form is covered by Privacy Act Notice #INTERIOR/LLM-32 and is subject to the routine uses stated in that notice. Privacy Act Notice #INTERIOR/LLM-32 is available at the BLM Arizona State Office. This form may be locally reproduced.

AZ-3833-2 (12/2003)

United States Department of the Interior**Bureau of Land Management**

BUSINESS & SUPPORT SVCS DIV

ONE N CENTRAL AVE SUITE 800

PHOENIX, AZ 85004 -4427

Phone: (602) 417-9200

Receipt

No:

1838227

Transaction #: 1897570**Date of Transaction:** 12/12/2008

| | |
|------------------|--|
| CUSTOMER: | CLIFFORD L SORENSEN 18900 N 11300 E MOUNT PLEASANT, UT 84647-5510 US |
|------------------|--|

| LINE # | QTY | DESCRIPTION | REMARKS | UNIT PRICE | TOTAL |
|---------------|------|---|---------|------------|----------------|
| 1 | 1.00 | LOCATABLE MINERALS / MINING CLAIMS-NOT NEW-UNADJUD, ONE AUTH NO. ONLY / MINING CLAIM MONEY RECEIVED CASES: AMC375722/\$20.00 | POL | - n/a - | 20.00 |
| TOTAL: | | | | | \$20.00 |

| PAYMENT INFORMATION | | | | |
|---------------------|-----------|---|-------------|------------|
| 1 | AMOUNT: | 20.00 | POSTMARKED: | 12/08/2008 |
| | TYPE: | CHECK | RECEIVED: | 12/12/2008 |
| | CHECK NO: | 1089 | | |
| | NAME: | SORENSEN, CLIFFORD L 3520 ORCHARD HILLS WAY WEST VALLEY UT 84128 US | | |

REMARKS

This receipt was generated by the automated BLM Collections and Billing System and is a paper representation of a portion of the official electronic record contained therein.

Return Document to:

Clifford Sorensen
18900N 11300E
Mount Pleasant Ut 84647

Telephone: 801-664-5283

SELECT ONLY ONE:

☒ **AFFIDAVIT OF PERFORMANCE OF ANNUAL WORK.** Also fill in Items 1 through 9 on the reverse side of this document.

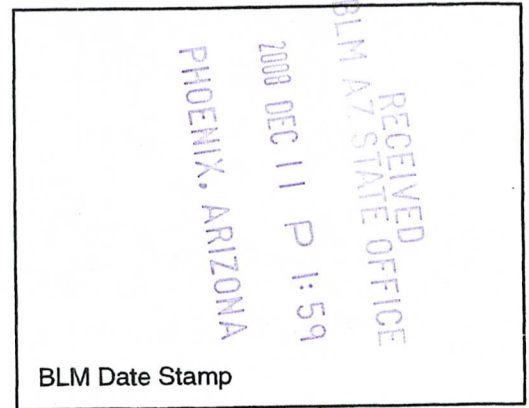
☐ **NOTICE OF INTENTION TO HOLD.** I intend to hold the claims(s)/site(s) listed below for the calendar year 20____.
Also fill in Items 1 through 4 and Item 9 on the reverse side of this document.

| AMC NUMBER | CLAIM/SITE NAME | COUNTY RECORDER DATA | SEC | TWP | RNG |
|------------|-----------------|----------------------|-----|-----|-----|
| 375722 | Golden Dream | | 11 | 3N | 20W |
| 375723 | Golden Dream #2 | | 11 | 3N | 20W |
| | | | | | |
| | | | | | |
| | | | | | |
| | | | | | |
| | | | | | |
| | | | | | |
| | | | | | |
| | | | | | |

BLM requires a \$5 nonrefundable service charge for each mining claim, mill site or tunnel site payable on or before December 30th (not the 31st). Mail to:

Bureau of Land Management
222 North Central Avenue
Phoenix, Arizona 85004-2203
602-417-9200
www.az.blm.gov

NO. OF CLAIMS 2 X \$5 = 20⁰⁰
CHECK NO. _____ INIT _____
BLM USE ONLY



Notices of Intention to Hold are for mill sites, tunnel sites or mining claims when assessment work has not been done, regardless of whether the annual assessment has been suspended, deferred, or not yet accrued. The filing of a Notice of Intention to Hold shall not relieve the owner of complying with Federal and State laws pertaining to the performance of annual assessment work. Notices of Intention to Hold for mill sites or tunnel sites need not be county recorded. For mining claims the form filed with the Bureau of Land Management **must** be identical to the one that was or will be filed with the County. **All claims** listed on a single affidavit must be contiguous.

Evidence of Annual Assessment Work or a Notice of Intention to Hold must be filed each calendar year following the calendar year in which the claim/site was located.

1. State of Arizona, County of LA PAZ ss:

2. I, (Name) Clifford Sorensen

3. Reside at (Address) 18900 N 11300 E

City MOUNT PLEASANT, County SANPETE, State UT Zip 84648 being duly sworn, depose and say that I am a citizen of the United States, more than eighteen years of age, that all of the facts set forth in this affidavit/notice, subject to the provisions and penalties of 18 U.S.C. 1001 pertaining to the filing of false, fictitious, or fraudulent statements with the United States, are true and correct according to the best of my knowledge, information and belief.

4. Owner's name and address (If not shown in Items 1-3 above). _____

5. That I am personally acquainted with the mining claim(s). The work and improvements were made by and at the expense of the owner(s) of said claim(s). Said contiguous group of claims, listed on the reverse side of this document, are situated in the LACHOLLA Mining District, LA PAZ County, Arizona.

6. That between the dates starting at 12 o'clock noon on September 1, 2008 and ending at 12 o'clock noon on September 1, 2009 at least \$ 420.26 dollars worth of work and improvements were done and performed upon said claim(s) or upon one or more of a contiguous group of claims for the benefit of all, wholly or partly outside of a contiguous group of claims for the benefit of all, not including the location work.

7. That the following persons were employed to perform the work and improvements described herein: My Self,
Rick Loyed


8. That the work and improvements performed were: Repair Roads, Signs, CLEAN UP,
Reinstall Claim Posts

9. Dated: 12-9-08 Signature: Clifford Sorensen

SUBSCRIBED AND SWORN TO before me, a Notary Public, this 9 day of December 20 08

By: Clifford Sorensen
Notary Public Luann H. Greenwell

MY COMMISSION EXPIRES Feb 27, 2011



PRIVACY ACT STATEMENT – This information is being collected pursuant to 30 U.S.C. 28, 43 CFR 3833.2, and ARS 27-208, in compliance with the laws of the USDI, Bureau of Land Management, and the State of Arizona. The purpose of this collection is to facilitate processing of claims or applications. This form is covered by Privacy Act Notice #INTERIOR/LLM-32 and is subject to the routine uses stated in that notice. Privacy Act Notice #INTERIOR/LLM-32 is available at the BLM Arizona State Office. This form may be locally reproduced.

AZ-3833-2 (12/2003)

C. J. Jenson
18900 N. 11300 E.
Mt. Pleasant, VT 84647

PROVIDE US 946

AT 200 000 000 000 000

000 000 000 000 000



Bureau of Land Management
Arizona State Office
One N. Central Avenue, Suite 800
Phoenix, AZ 85004-4427

Attn: Mining ADJ

85004\$4427



DEPARTMENT OF THE INTERIOR
BUREAU OF LAND MANAGEMENT

MAINTENANCE FEE WAIVER CERTIFICATION

FORM APPROVED
OMB NO. 1004-0114
Expires: February 28, 2010

SEE INSTRUCTIONS ON PAGE 2

1. This small miner waiver is filed for the assessment year beginning at noon on September 1, 2008 and ending at noon on September 1, 2009.
2. The undersigned and all related parties owned ten or fewer mining claims, mill, or tunnel sites located and maintained on Federal lands in the United States of America on September 1, 2008.
3. The undersigned have performed the assessment work required by law for each mining claim listed prior to filing this waiver and understand that by filing this form; an affidavit of assessment work must be recorded by the December 30th following the filing of this waiver.
4. The undersigned understand that if the assessment work obligation has not yet come due under 30 U.S.C. 28 (for those claims in their first assessment year only); a notice of intent to hold reciting this condition must be recorded by the December 30th following the filing of this waiver.
5. The undersigned understand that mill and tunnel sites may also be listed upon this waiver and be waived from payment of the maintenance fee; and that a notice of intent to hold for these sites is required to be recorded by the December 30th immediately following the filing of this waiver.
6. The undersigned understand and acknowledge that pursuant to 43 U.S.C. 1212 and 18 U.S.C. 1001; the filing or recording of a false, fictitious, or fraudulent document with the Bureau of Land Management may result in a fine of up to \$250,000, a prison term not to exceed five years, or both.
7. The mining claims, mill or tunnel sites for which this waiver from payment of the maintenance fees is requested are:

| CLAIM OR SITE NAME | BLM RECORDATION SERIAL NUMBER |
|---------------------------|-------------------------------|
| 1. <u>Golden Dream</u> | <u>Amc 375722</u> |
| 2. <u>Golden Dream #2</u> | <u>Amc 375723</u> |
| 3. | |
| 4. | |
| 5. | |
| 6. | |
| 7. | |
| 8. | |
| 9. | |
| 10. | |

The owner(s) (claimants) of the above mining claims and sites are:

Clifford Sorensen
(Owner's Name - Please Print)

18900 N 11300 E
(Street or P.O. Box)

Mount Pleasant UT 84647
(City) (State) (Zip Code)

Clifford Sorensen
(Owner's Signature)

Doris Rarick
(Owner's Name - Please Print)

37 E 900 N
(Street or P.O. Box)

Price UT 84501
(City) (State) (Zip Code)

(Owner's Name - Please Print)

(Street or P.O. Box)

(City)

(State)

(Zip Code)

(Continued on page 2)

Doris Rarick
(Owner's Signature)

PHOENIX, ARIZONA

2008 AUG 29 P 4:09

RECEIVED
BLM AZ STATE OFFICE

(Owner's Signature)

| | | | |
|-------------------------------|---------------------|---------|------------|
| (Owner's Name - Please Print) | (Owner's Signature) | | |
| (Street or P.O. Box) | (City) | (State) | (Zip Code) |
| | | | |
| (Owner's Name - Please Print) | (Owner's Signature) | | |
| (Street or P.O. Box) | (City) | (State) | (Zip Code) |
| | | | |
| (Owner's Name - Please Print) | (Owner's Signature) | | |
| (Street or P.O. Box) | (City) | (State) | (Zip Code) |
| | | | |
| (Owner's Name - Please Print) | (Owner's Signature) | | |
| (Street or P.O. Box) | (City) | (State) | (Zip Code) |

Title 18 U.S.C. Section 1001 and Title 43 U.S.C. Section 1212 makes it a crime for any person knowingly and willfully to make to any department or agency of the United States any false, fictitious or fraudulent statements or representations as to any matter within its jurisdiction.

INSTRUCTIONS

1. This certification is made under the provisions of §1744 of Title 43 and § 28-28k of Title 30 of the United States Code; and the regulations thereunder (43 CFR Part 3830).
2. The claimant(s) must fill in the dates in paragraph 1 for the beginning and ending of the assessment year for which this waiver is sought.
3. The claimant(s) must fill in the date in paragraph 2 for the beginning of the assessment year for which this waiver is sought.
4. All claim and site names and Bureau of Land Management (BLM) serial numbers must be listed for the mining claims, mill sites, and tunnel sites for which the waiver is sought.
5. All owners of the mining claims, mill sites, and tunnel sites and their addresses must be given.
6. This waiver form must be signed by all the claimants or their designated agent, in original form. If an agent is designated, a notarized designation of agent, signed by all of the claimants with proper address given, must be submitted with this waiver.
7. This form must be filed no later than September 1st for the upcoming assessment year in the BLM State Office where the mining claims or sites are recorded, or the waiver cannot be granted by the BLM. (Example: to obtain a waiver for the assessment year 2000, which begins at noon on September 1, 1999, you must qualify for and file for a waiver no later than September 1, 1999, in the proper BLM State Office).
8. For all mining claims which require assessment work, you must record an affidavit of labor on or before the December 30th immediately following the filing of this waiver. For all other mining claims or sites waived, you must record a notice of intent to hold on or before the December 30th immediately following the filing of this waiver.
9. Mill and tunnel sites may also be listed upon this waiver and be waived from payment of the maintenance fee. A notice of intent to hold for these sites is required to be filed by the December 30th following the filing of this waiver.

RECEIVED
 BLM AZ STATE OFFICE
 2008 AUG 29 P 4: 09
 PHOENIX, ARIZONA
 PHOENIX, ARIZONA
 1000 VINE ST B #100
 RECEIVED
 BLM AZ STATE OFFICE

FOR OFFICIAL USE ONLY

AMC 375722

Return Document to:

Clifford Sorensen
18900N 11300E
Mount Pleasant UT 84647

Telephone: 801-664-5283

SELECT ONLY ONE:

RECEIVED
B.L.M. AZ STATE OFFICE
2001 AUG 23 A 8:18
PHOENIX, ARIZONA
BLM Date Stamp

☒ **AFFIDAVIT OF PERFORMANCE OF ANNUAL WORK.** Also fill in Items 1 through 9 on the reverse side of this document.

☐ **NOTICE OF INTENTION TO HOLD.** I intend to hold the claims(s)/site(s) listed below for the calendar year 20____. Also fill in Items 1 through 4 and Item 9 on the reverse side of this document.

| AMC NUMBER | CLAIM/SITE NAME | COUNTY RECORDER DATA | SEC | TWP | RNG |
|------------|-----------------|----------------------|-----|-----|-----|
| AMC 375722 | Golden Dream | NOV 11 2006 | 11 | 3N | 20W |
| AMC 375723 | Golden Dream #2 | NOV 11 2006 | 11 | 3N | 20W |
| | | | | | |
| | | | | | |
| | | | | | |
| | | | | | |
| | | | | | |
| | | | | | |
| | | | | | |
| | | | | | |

BLM requires a \$5 nonrefundable service charge for each mining claim, mill site or tunnel site payable on or before December 30th (not the 31st). Mail to:

Bureau of Land Management
222 North Central Avenue
Phoenix, Arizona 85004-2203
602-417-9200
www.az.blm.gov

RE 9/21/07
ENTERED IN COMPUTER

NO. OF CLAIMS _____ X \$5 = _____
CHECK NO. _____ INIT _____
BLM USE ONLY

Notices of Intention to Hold are for mill sites, tunnel sites or mining claims when assessment work has not been done, regardless of whether the annual assessment has been suspended, deferred, or not yet accrued. The filing of a Notice of Intention to Hold shall not relieve the owner of complying with Federal and State laws pertaining to the performance of annual assessment work. Notices of Intention to Hold for mill sites or tunnel sites need not be county recorded. For mining claims the form filed with the Bureau of Land Management must be identical to the one that was or will be filed with the County. All claims listed on a single affidavit must be contiguous.

Evidence of Annual Assessment Work or a Notice of Intention to Hold must be filed each calendar year following the calendar year in which the claim/site was located.

1. State of Arizona, County of LA PAZ ss: 530-40-6050

2. I, (Name) Clifford Sorensen

3. Reside at (Address) 18900N 11300 E

City MT PLEASANT County SANPET State UT Zip 84647 being duly sworn, depose and say that I am a citizen of the United States, more than eighteen years of age, that all of the facts set forth in this affidavit/notice, subject to the provisions and penalties of 18 U.S.C. 1001 pertaining to the filing of false, fictitious, or fraudulent statements with the United States, are true and correct according to the best of my knowledge, information and belief.

4. Owner's name and address (If not shown in Items 1-3 above). _____

5. That I am personally acquainted with the mining claim(s). The work and improvements were made by and at the expense of the owner(s) of said claim(s). Said contiguous group of claims, listed on the reverse side of this document, are situated in the LA Cholla Mining District, LA PAZ County, Arizona.

6. That between the dates starting at 12 o'clock noon on September 1, 2006 and ending at 12 o'clock noon on September 1, 2007 at least \$ 350⁰⁰ dollars worth of work and improvements were done and performed upon said claim(s) or upon one or more of a contiguous group of claims for the benefit of all, wholly or partly outside of a contiguous group of claims for the benefit of all, not including the location work.

7. That the following persons were employed to perform the work and improvements described herein: Myself
Working on Roads, Putting up New Signs, Reinstall Claim Post


8. That the work and improvements performed were: Put up HAZARD Signs

9. Dated: 8-20-07 Signature: Clifford L. Sorensen
Doris L. Rausch

SUBSCRIBED AND SWORN TO before me, a Notary Public, this 20 day of August, 2007.

By: Cynthia Dayley
Notary Public Utah

MY COMMISSION EXPIRES 12/16/07



PRIVACY ACT STATEMENT - This information is being collected pursuant to 30 U.S.C. 28, 43 CFR 3833.2, and ARS 27-208, in compliance with the laws of the USDI, Bureau of Land Management, and the State of Arizona. The purpose of this collection is to facilitate processing of claims or applications. This form is covered by Privacy Act Notice #INTERIOR/LLM-32 and is subject to the routine uses stated in that notice. Privacy Act Notice #INTERIOR/LLM-32 is available at the BLM Arizona State Office. This form may be locally reproduced.

AZ-3833-2 (12/2003)

United States Department of the Interior
Bureau of Land Management
BUSINESS & SUPPORT SVCS DIV
ONE N CENTRAL AVE SUITE 800
PHOENIX, AZ 85004 -4427
Phone: (602) 417-9200

Receipt

No: 1551183

Transaction #: 1602702

Date of Transaction: 08/23/2007

CUSTOMER: CLIFFORD L SORENSEN
18900 N. 11300 E.
MOUNT PLEASANT, UT 84647

| LINE # | QTY | DESCRIPTION | REMARKS | UNIT PRICE | TOTAL |
|---------------|------|--|----------------|------------|----------------|
| 1 | 1.00 | LOCATABLE MINERALS / MINING CLAIMS-NOT NEW-UNADJUD, ONE AUTH NO. ONLY / MINING CLAIM MONEY RECEIVED (455) CASES: AMC375722/\$20.00 | POL/WAIVER (2) | - n/a - | 20.00 |
| TOTAL: | | | | | \$20.00 |

| PAYMENT INFORMATION | | | | |
|---------------------|-----------|--|-------------|--------------|
| 1 | AMOUNT: | \$20.00 | POSTMARKED: | 8/20/07 0:00 |
| | TYPE: | CHECK | RECEIVED: | 08/23/2007 |
| | CHECK NO: | 0987 | | |
| | NAME: | SORENSEN, CLIFFORD L 3520 ORCHARD HILLS WAY WEST VALLEY UT 84128 | | |

REMARKS

This receipt was generated by the automated BLM Collections and Billing System and is a paper representation of a portion of the official electronic record contained therein.

UNITED STATES
DEPARTMENT OF THE INTERIOR
BUREAU OF LAND MANAGEMENT

MAINTENANCE FEE WAIVER CERTIFICATION

SEE INSTRUCTIONS ON NEXT PAGE

FORM APPROVED
OMB NO. 1004-0114
Expires: November 30, 2003

1. This small miner waiver is filed for the assessment year beginning at noon on September 1, 2007 and ending at noon on September 1, 2008 |
2. The undersigned and all related parties owned ten or fewer mining claims, mill, or tunnel sites located and maintained on Federal lands in the United States of America on September 1, 2007 |
3. The undersigned have performed the assessment work required by law for each mining claim listed prior to filing this waiver and understand that by filing this form; an affidavit of assessment work must be recorded by the December 30th following the filing of this waiver.
4. The undersigned understand that if the assessment work obligation has not yet come due under 30 U.S.C. 28 (for those claims in their first assessment year only); a notice of intent to hold reciting this condition must be recorded by the December 30th following the filing of this waiver.
5. The undersigned understand that mill and tunnel sites may also be listed upon this waiver and be waived from payment of the maintenance fee; and that a notice of intent to hold for these sites is required to be recorded by the December 30th immediately following the filing of this waiver.
6. The undersigned understand and acknowledge that pursuant to 43 U.S.C. 1212 and 18 U.S.C. 1001; the filing or recording of a false, fictitious, or fraudulent document with the Bureau of Land Management may result in a fine of up to \$250,000, a prison term not to exceed five years, or both.
7. The mining claims, mill or tunnel sites for which this waiver from payment of the maintenance fees is requested are:

| CLAIM OR SITE NAME | BLM RECORDATION SERIAL NUMBER |
|---------------------------|-------------------------------|
| 1. <u>Golden Dream</u> | <u>AMC 375722</u> |
| 2. <u>Golden Dream #2</u> | <u>AMC 375723</u> |
| 3. | |
| 4. | |
| 5. | |
| 6. | |
| 7. | |
| 8. | |
| 9. | |
| 10. | |

The owner(s) (claimants) of the above mining claims and sites are:

Clifford L. Sorensen
(Owner's Name - Please Print)

18900 N 11300 E
(Street or P.O. Box)

MOUNT PLEASANT UT 84647
(City) (State) (Zip Code)

Doris L. Barick
(Owner's Name - Please Print)

37 E 900 N
(Street or P.O. Box)

Price UT 84501
(City) (State) (Zip Code)

(Owner's Name - Please Print)

(Street or P.O. Box)

(City) (State) (Zip Code)

(Continued on next page)

Clifford L. Sorensen
(Owner's Signature)

Doris L. Barick
(Owner's Signature)

(Owner's Signature)

ENTERED IN COMPLETION
RE 9/21/07

| | | | |
|-------------------------------|---------------------|---------|------------|
| (Owner's Name - Please Print) | (Owner's Signature) | | |
| (Street or P.O. Box) | (City) | (State) | (Zip Code) |
| | | | |
| (Owner's Name - Please Print) | (Owner's Signature) | | |
| (Street or P.O. Box) | (City) | (State) | (Zip Code) |
| | | | |
| (Owner's Name - Please Print) | (Owner's Signature) | | |
| (Street or P.O. Box) | (City) | (State) | (Zip Code) |
| | | | |
| (Owner's Name - Please Print) | (Owner's Signature) | | |
| (Street or P.O. Box) | (City) | (State) | (Zip Code) |

INSTRUCTIONS

1. This certification is made under the provisions of § 1744 of Title 43 and § 28-28k of Title 30 of the United States Code; and the regulations thereunder (43 CFR Part 3830).
2. The claimant(s) must fill in the dates in paragraph 1 for the beginning and ending of the assessment year for which this waiver is sought.
3. The claimant(s) must fill in the date in paragraph 2 for the beginning of the assessment year for which this waiver is sought.
4. All claim and site names and Bureau of Land Management (BLM) serial numbers must be listed for the mining claims, mill sites, and tunnel sites for which the waiver is sought.
5. All owners of the mining claims, mill sites, and tunnel sites and their addresses must be given.
6. This waiver form must be signed by all the claimants or their designated agent, in original form. If an agent is designated, a notarized designation of agent, signed by all of the claimants with proper address given, must be submitted with this waiver.
7. This form must be filed no later than September 1st for the upcoming assessment year in the BLM State Office where the mining claims or sites are recorded, or the waiver cannot be granted by the BLM. (Example: to obtain a waiver for the assessment year 2000, which begins at noon on September 1, 1999, you must qualify for and file for a waiver no later than September 1, 1999 in the proper BLM State Office).
8. For all mining claims which require assessment work, you must record an affidavit of labor on or before the December 30th immediately following the filing of this waiver. For all other mining claims or sites waived, you must record a notice of intent to hold on or before the December 30th immediately following the filing of this waiver.
9. Mill and tunnel sites may also be listed upon this waiver and be waived from payment of the maintenance fee. A notice of intent to hold for these sites is required to be filed by the December 30th following the filing of this waiver.

NOTICE/BURDEN HOURS STATEMENT

The Privacy Act of 1974 and the regulations in 43 CFR 2.48(d) provide that you be furnished the following information in connection with the information required by this certification of waiver from rental fees.

AUTHORITY: 30 U.S.C. 28-28k; 43 U.S.C. 1201, 1457, 1740, and 1744; and 43 CFR 3830.

PRINCIPLE PURPOSE: This information is to be used to verify that the owner(s) (claimants) of a mining claim has complied with 30 U.S.C. 28f and is entitled to perform assessment work in lieu of paying the maintenance fee for the mining claims listed on this form.

ROUTINE USE: (1) Adjudication of the claimant(s) certification of waiver from paying the maintenance fee otherwise required by 30 U.S.C. 28f. (2) Disclosure may be made to appropriate Federal agencies when location is made within the agency's geographic area of responsibility. (3) Information from the record and/or the record will be transferred to the appropriate Federal, State, or local agency, or a member of the public in response to a specific request for pertinent information. (4) Information may also be provided to the Department of Justice or in a proceeding before a court or adjudicative body; or to Federal, State, local or foreign agencies when needed for enforcement of civil or criminal codes or applicable regulations concerning title rights upon the public land.

EFFECT OF NOT PROVIDING INFORMATION: Disclosure of this information is required by 30 U.S.C. 28f and 43 CFR Part 3830 for those qualified claimants wishing to take the small miner waiver allowed. Failure to supply the information required in this form to support the claimants certification of waiver from payment of the otherwise required maintenance fees will result in the waiver being disallowed and the mining claims subject to forfeiture by BLM under 30 U.S.C. 28i.

The Paperwork Reduction Act of 1995 requires us to inform you that:

This information is being collected to allow the BLM to determine if you qualify for a waiver from the payment of \$100 per mining claim or site maintenance fee established in 30 U.S.C. 28f and the implementing regulations at 43 CFR 3830. A response to this request is required in accordance with the statute to obtain your benefit.

BLM would like you to know that you do not have to respond to this, or any other, Federal agency-sponsored information collection unless it displays a currently valid OMB control number.

Public reporting burden for this form is estimated to average 8 minutes (0.133 hours) per response, including time to review instructions, gathering and maintaining data, and completing and reviewing the form. Direct comments regarding this burden estimate, or any other aspect of this form, to the U.S. Department of the Interior, Bureau of Land Management (1004-0114), Bureau Information Collection Clearance Officer (WO-630), Mail Stop 401 LS, 1849 C St., N.W., Washington, D.C. 20240.

FOR OFFICIAL USE ONLY

2007 AUG 23 A 8:18

RECEIVED
B.L.M. AZ STATE OFFICE

NOTICE!!

These documents have been scanned!

Do not place un-scanned documents beneath this notice!

Do not remove this notice from this file!

GPO Jacket No. 560-102
Print Order 61540
Rise Business Services, LLC
Job=AZ15 5/28/2019



Box Number= AZ15098



Claim Begin-End: AMC375722-AMC375723

5 Miscellaneous



AZ15098-2

AMC375666-AMC376419

Nov. 2006

Clifford Sorensen is
going to pay "340.00
for both claims

Golden Dream +
Golden Dream 2

By Visa Card. Please
call me at 801-252-7597
and I will give you
my Visa card information.

Thanks

Clifford Sorensen

3520 S 6680W

WVC UT. 84128

(435) 462-0316

~~Phone # 801-252-7597~~

801-647-6691

NOTICE!!

These documents have been scanned!

Do not place un-scanned documents beneath this notice!

Do not remove this notice from this file!

GPO Jacket No. 560-102
Print Order 61540
Rise Business Services, LLC
Job=AZ15 5/28/2019



Box Number= AZ15098



Claim Begin-End: AMC375722-AMC375723

6 Location Notices-Amendments and Supporting Documents



AZ15098-2

AMC375666-AMC376419

MINING CLAIM STATUS REPORT

STATUS: Data Entry OK
MTP CHECKED BY OK
GEO CHECKED BY OK

LEAD SERIAL NO. AMC 375722 THROUGH AMC 375723

| | | |
|---------------------------------|---------------------------|--------------------------|
| # <u>2</u> LODE | LOCATION FEE @ \$30 = | \$ <u>60</u> |
| # _____ PLACER | PROCESSING FEE @ \$15 = | \$ <u>30</u> |
| # _____ ASSOCIATION PL | MAINTENANCE FEE @ \$125 = | \$ <u>250-</u> |
| # _____ MILL SITE | OVERAGE | \$ _____ |
| # _____ TUNNEL SITE | SHORTAGE | \$ _____ |
| | OTHER FEES | \$ _____ |
| <u>2 claimants - 40 ac each</u> | TOTAL | \$ <u>340-</u> <u>OK</u> |

OVER-THE-COUNTER [] MAIL [] TIMELY FILED: YES [] NO []

LEGAL DESCRIPTION: T. 31N R. 20W SEC 11
T _____ R _____ SEC _____
T _____ R _____ SEC _____
T _____ R _____ SEC _____

BLM ☒ FOREST SERVICE [] _____ SUBJ TO PL 359: YES [] NO []

WILDERNESS AREA: NO ☒ YES [] _____

SPLIT ESTATE: SX [] PX [] SRHA [] OTHER [] _____ N/A []
PROPER NOTICE FILED IF LOCATED ON SRHA LANDS-YES [] NO [] N/A []

RECONVEYED MINERALS ON BLM LANDS REQUIRE OPENING ORDERS
FROM 1944 TO 1993. OPEN TO ENTRY ON: _____ N/A []

STATUS; VOID [] PARTIALLY VOID [] PRIVATE MINERALS []
WITHDRAWN LANDS [] OTHER [] _____

CLAIMANT ACKNOWLEDGES THAT PORTIONS OF THE CLAIM(S) MAY BE
VOID OR VOIDABLE. Claimant Signature: _____

COMMENTS:

FINAL ADJUDICATION FA 8-2-07

AMC 375722

LOCATION NOTICE FOR PLACER MINING CLAIM

NOTICE IS HEREBY GIVEN that the Golden Dream
(40 acres) placer mining claim has been located by
Clifford L. Sorensen whose current mailing
address is 3520 South Orchard Hill Way
West Valley City, Utah 84128

BLM
Date
Stamp

PHOENIX, AZ

2006 NOV 29 P 1:21

RECEIVED
BLM, AZ STATE OFFICE

The general course of this claim is from east to west and it is situated in
La Paz County, Arizona. * See attached map

This claim is * 1320 feet in length and * 1320 feet in width. This claim runs from the
location monument on which this location notice is posted approximately * 1320 feet in a * west
direction to the * end line and * 1320 feet in a * North direction to the * end line.

This claim is marked by four monuments, one at each corner of the claim.

The location monument on which this notice is posted is situated within Section 11, Township
3 N, Range 20 W, Gila Salt River Base and Meridian, Arizona. This claim encompasses
portions of the following legal subdivision(s) if located by legal subdivision or the following quarter section (s),
section (s), Township (s) and Range (s) Section 11 Township 3 N Range 20 W
La Cholla Mining District, Gila Salt River Base and Meridian, Arizona.

The locality of this claim with reference to some natural object or permanent monument and additional
information (if any) concerning its locality are as follows: The Southeast corner of the
claim is at the 1/4 government survey monument, showing the 1/4 Section
of 11 and 14. This claim is the SE 1/4 of the SW 1/4 Section 11.

DATED AND POSTED on the ground this 11 day of NOV, 2006.

LOCATOR (s) Clifford Sorensen
Doris Larick

Form MCF102
Revised July 2005

This form is available from the Arizona Department of Mines & Mineral Resources and may be reproduced.

AMC 375722

MAP OF MINING CLAIM LOCATION

- The name of the claim is GOLDEN DREAM
- The SE corner of the claim is 0 feet in a _____ direction to a survey monument or permanent natural object described as the 1/4 survey monument of Section 11 (& Section 14)
- The type of location monument is post
The type of corner and end monuments are posts
- The bearing and distance between the corners of the claim are beginning at the SE corner of the claim, 1320 feet in a West direction to the SW corner, then 1320 feet in a North direction to the NW corner, then 1320 feet in a East direction to the NE corner, then 1320 feet in a South direction to the point of beginning.

MAP

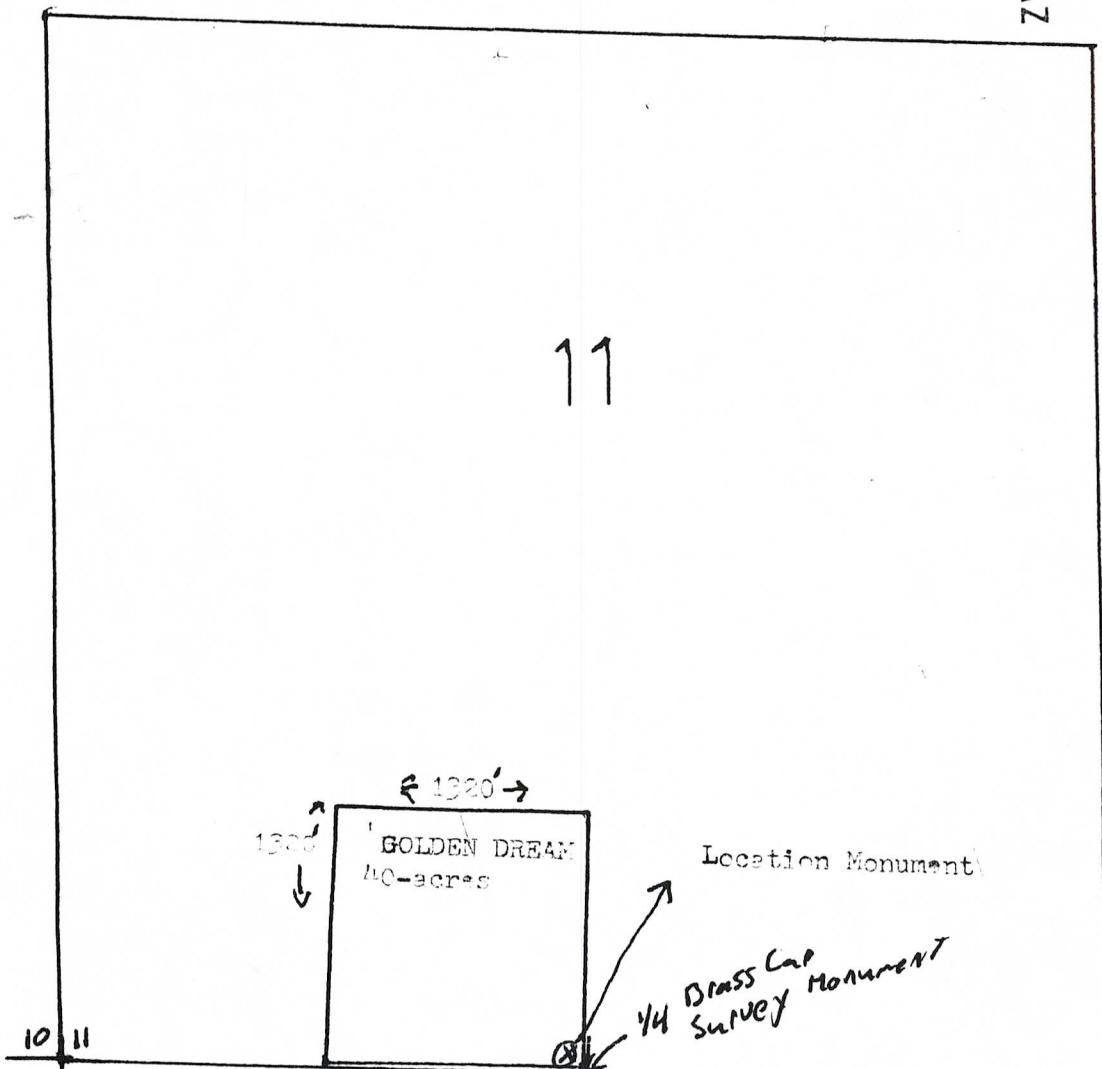
one inch = one thousand feet

PHOENIX AZ

2006 NOV 29 1:21

RECEIVED
D.L.M. AZ STATE OFFICE


1



AM 375722

LOCATION NOTICE FOR PLACER MINING CLAIM

NOTICE IS HEREBY GIVEN that the Golden Dream #2
(40 acres) placer mining claim has been located by
C. L. Sord L. Sorensen whose current mailing
 address is 3520 S Orchard Hills way
West Valley City UT 84128



The general course of this claim is North to South and it is situated in
La Paz County, Arizona. ~~See~~ See attached map

This claim is 1320 feet in length and 1320 feet in width. This claim runs from the
 location monument on which this location notice is posted approximately 1320 feet in a West
 direction to the West end line and 1320 feet in a South direction to the South end line.
 This claim is marked by four monuments, one at each corner of the claim.

The location monument on which this notice is posted is situated within Section 11, Township
3 N, Range 20 W, Gila Salt River Base and Meridian, Arizona. This claim encompasses
 portions of the following legal subdivision(s) if located by legal subdivision or the following quarter section (s),
 section (s), Township (s) and Range (s) See attached map
 _____, Gila Salt River Base and Meridian, Arizona.

The locality of this claim with reference to some natural object or permanent monument and additional
 information (if any) concerning its locality are as follows: This claim is the SW 1/4 of the
SW 1/4 of Section 11, T 3 N, R 20 W. The SW corner of the
claim is at the common section corners of sections 10 & 11 - The Brass
15 1/4 Federal Survey Monument

DATED AND POSTED on the ground this 11 day of NOV, 2006.

LOCATOR (s) Clifford Sorensen
Donis Parick

Form MCF102
 Revised July 2005

This form is available from the **Arizona Department of Mines & Mineral Resources** and may be reproduced.

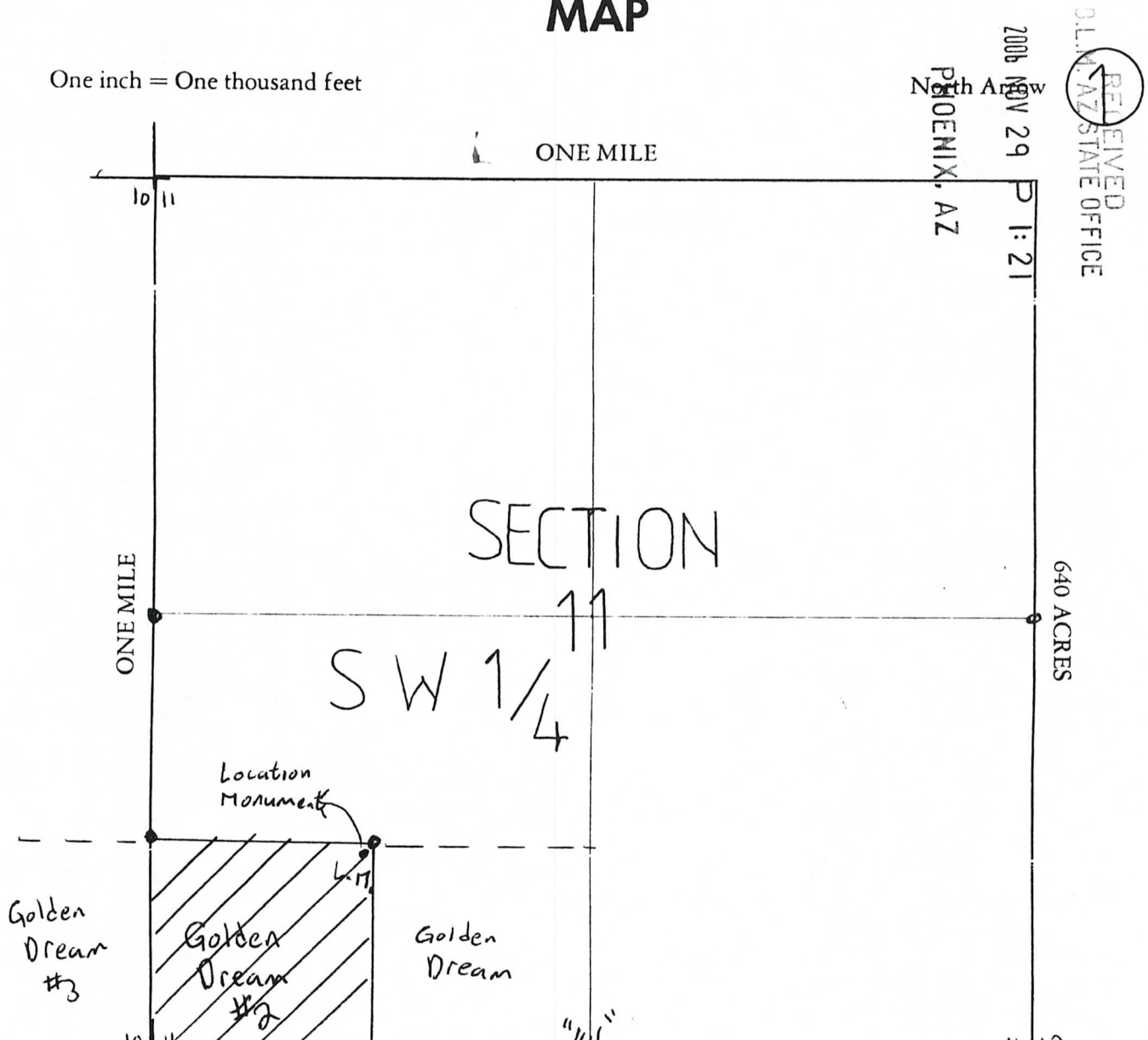
AM: 375723

MAP OF MINING CLAIM LOCATION

1. The name of the claim is Golden Dream #2 (40-acre placer)
2. The SW corner of the claim is 0 feet in a at direction to a survey monument or permanent natural object described as the common Section corners of Sections 10, 11, 12, 14 a "Brass Cap" U.S. Gov't monument
3. The type of location monument is Post
The type of corner and end monuments are Posts
4. The bearing and distance between the corners of the claim are beginning at the NE (9 L.M.) corner of the claim, 1320 feet in a West direction to the NW corner, then 1320 feet in a South direction to the S.W. corner, then 1320 feet in a East direction to the SE corner, then 1320 feet in a North direction to the point of beginning.

MAP

One inch = One thousand feet



AMC 375723

LA PAZ, COUNTY

The map displays a 36-section township with the following details:

- Section 1:** 36.25 acres. Survey line: PHX 08.3225 25'.
- Section 2:** 36.25 acres. Survey line: PHX 077470 SK W/ler All Min.
- Section 3:** 36.25 acres.
- Section 4:** 36.25 acres.
- Section 5:** 36.25 acres.
- Section 6:** 36.25 acres.
- Section 7:** 36.25 acres.
- Section 8:** 36.25 acres.
- Section 9:** 36.25 acres.
- Section 10:** 36.25 acres.
- Section 11:** 36.25 acres.
- Section 12:** 36.25 acres. Survey line: AZA 2485 33'.
- Section 13:** 36.25 acres.
- Section 14:** 36.25 acres. Survey line: AZA 2485 33'.
- Section 15:** 36.25 acres.
- Section 16:** 36.25 acres. Survey line: PHX 077470 SK W/ler All Min.
- Section 17:** 36.25 acres.
- Section 18:** 36.25 acres.
- Section 19:** 36.25 acres.
- Section 20:** 36.25 acres.
- Section 21:** 36.25 acres.
- Section 22:** 36.25 acres.
- Section 23:** 36.25 acres.
- Section 24:** 36.25 acres.
- Section 25:** 36.25 acres.
- Section 26:** 36.25 acres.
- Section 27:** 36.25 acres.
- Section 28:** 36.25 acres.
- Section 29:** 36.25 acres.
- Section 30:** 36.25 acres.
- Section 31:** 36.25 acres.
- Section 32:** 36.25 acres.
- Section 33:** 36.25 acres.
- Section 34:** 36.25 acres.
- Section 35:** 36.25 acres.
- Section 36:** 36.25 acres.

Other features include the Colorado River, the New Mexico border, and various survey lines with bearings and distances. The map also includes a note: "SEE SUPPLEMENTAL PLAT NO 1".

[illegible]

FOR ORDERS AFFECTING DISPOSAL OR USE OF
UNIDENTIFIED LANDS WITHDRAWN FOR CLASSIFICATION,
MINERALS, WATER AND/OR OTHER PUBLIC PURPOSES,
REFER TO INDEX OF MISCELLANEOUS DOCUMENTS.

PROTRACTION DIAGRAM NO 17

DIST NO 5

GRAZING DIST NO 2

Lat 33°32'59"N
Long 114°16'08"W

SCALE in chains

WARNING STATEMENT
This plot is the Bureau's Record of Title, and should be used only as a graphic display of the township survey data. Records herein do not reflect title changes which may have been effected by lateral movements of rivers or other bodies of water. Refer to the cadastral surveys for official survey information.

| | | |
|------------|----|---------|
| CURRENT TO | GS | GSR Mer |
| 8-30-2005 | PV | T 3 N |
| | | R 20 W |

RUN TIME: 08:08 AM

DEPARTMENT OF INTERIOR
BUREAU OF LAND MANAGEMENT

RUN DATE: 12/11/2
Page 1 of 1

Input Parameters for Geographic Report with Land

System Id = CR

Admin State = AZ

Geo State = AZ

Casetype Begins With

Case Disp Txt = AUTHORIZED, CANCELLED, EXPIRED, PENDING, REJECTED, RELINQUISHED, WITHDRAWN

Mer Twp Rng =

Section =

Mtrs = 14 0030N 0200W 011

Commodity =

Commodity Txt =

Pending Org =

Pend Org Decode =

Total Rows Returned: 3

NO WARRANTY IS MADE BY BLM FOR USE OF THE DATA
FOR PURPOSES NOT INTENDED BY BLM

RUN TIME: 08:08 AM

Adm State: AZ

UNITED STATES DEPARTMENT OF INTERIOR
BUREAU OF LAND MANAGEMENT
GEOGRAPHIC REPORT WITH LAND
Sorted by Meridian Township Range

RUN DATE: 12/11/2006
Page 1 of 1

Serial Number: AZA 033455

Total Case Acres: 4.900

| <u>Casetype</u> | <u>Case Disp</u> | 14 | 0030N | 0200W | <u>Sect</u> | <u>Sur Typ</u> | <u>Sur Num</u> | <u>Suff</u> | <u>Subdivision</u> | <u>Act Pend</u> |
|-----------------|------------------|----|-------|-------|-------------|----------------|----------------|-------------|--------------------|-----------------|
| 380913 | PENDING | | | | 011 | ALIQ | | | SWSW; | |

Serial Number: AZAR 0003819

Total Case Acres: 250.670

| <u>Casetype</u> | <u>Case Disp</u> | 14 | 0030N | 0200W | <u>Sect</u> | <u>Sur Typ</u> | <u>Sur Num</u> | <u>Suff</u> | <u>Subdivision</u> | <u>Act Pend</u> |
|-----------------|------------------|----|-------|-------|-------------|----------------|----------------|-------------|--------------------|-----------------|
| 288100 | AUTHORIZED | | | | 011 | ALIQ | | | NENENE; | Y |

Serial Number: AZPHX 0083225

Total Case Acres: 438.303

| <u>Casetype</u> | <u>Case Disp</u> | 14 | 0030N | 0200W | <u>Sect</u> | <u>Sur Typ</u> | <u>Sur Num</u> | <u>Suff</u> | <u>Subdivision</u> | <u>Act Pend</u> |
|-----------------|------------------|----|-------|-------|-------------|----------------|----------------|-------------|--------------------|-----------------|
| 288100 | AUTHORIZED | | | | 011 | ALIQ | | | NENE; | Y |